

2021 CAMPGROUND DIRECTORY

WISCONSIN



I ♥ Camping



Wisconsin Association
of Campground Owners



www.wisconsincampgrounds.com



Pride of America Camping Resort

Woodalls rated 5w/5w



45 Rental Units!

**New Pool
in 2018**

www.camppoa.com/pool

FRIENDLY STAFF

Family Owned/Operated

ENTERTAINMENT

Theme Weekends

Kids Activities

Hey! Rides

AMENITIES GALORE

Clean Spring Fed Lake

Excellent Fishing

Sandy Beach

Heated Swimming Pools

Spray Ground

Golf Cart Rentals

Fun Bike Rentals

Sand Volleyball Courts

Basketball Courts

Boat Rentals

Laser Tag

Redemption Game Room

Scales & Tales Bar & Grill

Friday Night Fish Fry

Water & Electric Hook up

30 & 50 amp Services

Cabin & Cottage Rentals

Pull Thru Sites

Dump Station

Sewer Sites

Seasonal Sites

100% Paved Roads

WIFI at Your Site

Green Fees at
Portage Golf Club
Included with every
campsite or rental unit.

(Subject to availability.
Must call for tee time.
Golf cart not included.
Proof of camping at
POA required)

W7520 WEST BUSH RD. PARDEEVILLE, WI 53954 1-800-236-6395

WWW.CAMPPOA.COM



SMORE THAN JUST A CAMPGROUND



BOOK NOW

608.297.2002

WILDERNESSCAMPGROUND.COM

Daily & Seasonal Sites • Water & Electric And Full Hook-up Sites
• Rental Cabins • Camp Store • Snack Bar • Arcade •
Clean Restrooms And Showers • Laundry Facilities • Swimming
Pool, Lake & Pond • Sandy Beaches • Inflatable Water Toys •
Jumping pillow & Large Activity Field • Volleyball & Basketball
Courts • Horseshoes & Shuffleboard • 18 Hole Mini Golf • Row
Boat, Paddle Boat & Canoe Rentals • Planned Activities &
Entertainment • Pedal Kart Rentals • Wagon & Barrel Train
Rides • Dog Park / Run • Friday Night Fish Fry • WIFI
Hotspots • 18 Hole Disc Golf Course



#SMOREFUNATWILDERNESSCAMPGROUND

✉ info@wildernesscampground.com

📍 N1499 State Hwy 22 Montello, WI 53949



The professional you can trust in the campground buying and selling business!



Campgrounds4Sale.com

MINNESOTA WISCONSIN

With
Experience
Comes Results

Offering private consultation - Free of charge - to any campground owner to determine the true value of their most precious asset. If it doesn't match the owners expectations, I will show them very clever, most times free ways to improve their bottom line to increase value.

John Jaszewski

Owner/Broker - MN & WI

Campgrounds4Sale

724 E. Broadway
Winona, MN 55987

507-450-5626 (Cell)



Selling:

Free market evaluation at convention. Value based on fact not fiction. I will get you all you deserve from your Park by showing you income items that triple your values!!!! Bring your last year's schedule C, Tax Return and any info you have and in 30 minutes I can show you what to do next to increase the value of your most precious asset! Properties Plus - where results matter!

NOT Selling? – Properties Plus can help you develop a great business plan to show the proper growth you will need to refinance or add working capital for the next phase of development. Again all we need is 30 minutes of time to input numbers off your taxes and then 10 minutes to speak with you.

Maybe Selling? (sometime in the future):

This is the best time to set into motion a 2-3 year plan to improve the P&L, including any cash payments that need to hit the books, action plans to increase sales and decrease expenses. Building a plan to improve the Net Operating Income is key to best possible sales value. **Ask us how!**

john@campgrounds4sale.com | www.campgrounds4sale.com



YOUR VACATION DESTINATION

NATIONAL AWARD WINNING CAMPGROUND



2020-2021 NATIONAL WINNER

PARK OF THE YEAR



2020-2021 NATIONAL WINNER

GREEN PARK OF THE YEAR



LOCATED ON KUSEL LAKE
SPACIOUS & BIG RIG FRIENDLY
CABIN & LAKEFRONT RENTALS AVAILABLE
FAMILY OWNED & OPERATED FOR 60+ YEARS



Chippy's Heated Water Park
Chippy's Swim Up Tiki Bar
Jumping Pillow
Volleyball & Basketball Courts
Gaga Ball
Chippy's Sports Beach With Wipe Out Zone
Chippy's on the Green Entertainment Zone
Water Craft Rentals
Chippy Express Train Rides
Gemstone Mining
Chippy's Catch & Release Pond
Chippy's Mini Golf
Chippy's Dog Park
On Site Restaurant
Playgrounds

RESERVATIONS AVAILABLE ONLINE

EVERGREENCAMPSITES.COM

920.622.3498

WILD ROSE, WI



FOLLOW US:



Alphabetical Listing of Towns with Campgrounds

REGION 1	Indian Head - 8 - 12
REGION 2	Northwoods - pages 13 - 16
REGION 3	Central Wisconsin River - pages 17 - 36
REGION 4	East Wisconsin Waters - pages 37 - 45
REGION 5	Hidden Valleys - pages 48 - 55
REGION 6	Southeastern Wisconsin - pages 56 - 61



The **WACO Directory** is separated into the **six tourism regions** in the state to make it easier for you to plan your trip.

Page	Town	Region
37	Algoma	East Wisconsin Waters
8	Alma	Indian Head
8	Alma Center	Indian Head
13	Arbor Vitae	Northwoods
17	Arkdale	Central Wisconsin River
13	Athelstane	Northwoods
48	Bagley	Hidden Valleys
37	Baileys Harbor	East Wisconsin Waters
17	Bancroft	Central Wisconsin River
17	Baraboo	Central Wisconsin River
8	Bayfield	Indian Head
48	Belmont	Hidden Valleys
8	Birchwood	Indian Head
37	Birnamwood	East Wisconsin Waters
8	Black River Falls	Indian Head
56	Bristol	Southeastern Wisconsin
49	Brodhead	Hidden Valleys
56	Caledonia	Southeastern Wisconsin
20	Cambria	Central Wisconsin River
37	Campbellsport	East Wisconsin Waters
37	Cascade	East Wisconsin Waters
49	Cassville	Hidden Valleys
9	Chetek	Indian Head
37	Chilton	East Wisconsin Waters
9	Chippewa Falls	Indian Head
14	Conover	Northwoods
9	Couderay	Indian Head
14	Crivitz	Northwoods
38	De Pere	East Wisconsin Waters
56	Delavan	Southeastern Wisconsin
14	Eagle River	Northwoods
38	Egg Harbor	East Wisconsin Waters
38	Ellison Bay	East Wisconsin Waters
9	Fairchild	Indian Head
39	Fish Creek	East Wisconsin Waters
14	Florence	Northwoods
39	Fond Du Lac	East Wisconsin Waters
56	Fort Atkinson	Southeastern Wisconsin
49	Fountain City	Hidden Valleys
39	Fremont	East Wisconsin Waters
20	Friendship	Central Wisconsin River
49	Galesville	Hidden Valleys

Page	Town	Region
14	Gleason	Northwoods
39	Glenbeulah	East Wisconsin Waters
39	Green Lake	East Wisconsin Waters
39	Gresham	East Wisconsin Waters
20	Hancock	Central Wisconsin River
10	Hayward	Indian Head
49	Hazel Green	Hidden Valleys
14	Hiles	Northwoods
49	Holmem	Hidden Valleys
39	Iola	East Wisconsin Waters
10	Iron River	Indian Head
41	Kewaunee	East Wisconsin Waters
49	Kieler	Hidden Valleys
41	Kingston	East Wisconsin Waters
49	La Crosse	Hidden Valleys
56	Lake Geneva	Southeastern Wisconsin
14	Lakewood	Northwoods
20	Lodi	Central Wisconsin River
49	Lone Rock	Hidden Valleys
20	Lyndon Station	Central Wisconsin River
41	Manawa	East Wisconsin Waters
15	Marinette	Northwoods
41	Marion	East Wisconsin Waters
56	Marshall	Southeastern Wisconsin
11	Merrillan	Indian Head
22	Merrimac	Central Wisconsin River
57	Milton	Southeastern Wisconsin
15	Minocqua	Northwoods
22	Montello	Central Wisconsin River
22	Mosinee	Central Wisconsin River
15	Mountain	Northwoods
26	Necedah	Central Wisconsin River
26	Nekoosa	Central Wisconsin River
11	New Auburn	Indian Head
41	New London	East Wisconsin Waters
41	Oshkosh	East Wisconsin Waters
11	Osseo	Indian Head
26	Oxford	Central Wisconsin River
60	Palmyra	Southeastern Wisconsin
26	Pardeeville	Central Wisconsin River
15	Phelps	Northwoods

Page	Town	Region
15	Pelican Lake	Northwoods
27	Plover	Central Wisconsin River
42	Plymouth	East Wisconsin Waters
27	Portage	Central Wisconsin River
15	Porterfield	Northwoods
27	Poynette	Central Wisconsin River
42	Redgranite	East Wisconsin Waters
42	Reedsville	East Wisconsin Waters
15	Rhineland	Northwoods
49	Richland Center	Hidden Valleys
27	Rio	Central Wisconsin River
11	Sarena	Indian Head
60	Sauk City	Southeastern Wisconsin
42	Shawano	East Wisconsin Waters
16	Silver Cliff	Northwoods
53	Sparta	Hidden Valleys
13	Spooner	Indian Head
53	Spring Green	Hidden Valleys
16	St. Germain	Northwoods
27	Stevens Point	Central Wisconsin River
13	Stone Lake	Indian Head
61	Stoughton	Southeastern Wisconsin
44	Sturgeon Bay	East Wisconsin Waters
16	Three Lakes	Northwoods
44	Tilleda	East Wisconsin Waters
16	Tomahawk	Northwoods
13	Trego	Indian Head
53	Warrens	Hidden Valleys
13	Wascott	Indian Head
44	Washington Island	East Wisconsin Waters
61	Watertown	Southeastern Wisconsin
44	Waupaca	East Wisconsin Waters
45	Wautoma	East Wisconsin Waters
61	West Bend	Southeastern Wisconsin
53	West Salem	Hidden Valleys
13	Weyerhaeuser	Indian Head
61	Whitewater	Southeastern Wisconsin
45	Wild Rose	East Wisconsin Waters
53	Wilton	Hidden Valleys
29	Wisconsin Dells	Central Wisconsin River
36	Wisconsin Rapids	Central Wisconsin River
36	Wonewoc	Central Wisconsin River
16	Woodruff	Northwoods



Ho-Chunk RV Resort and Campground
N2884 28th Avenue | Lyndon Station, WI 53944

608-666-2040

Full Hookups available, including 30 & 50 amp electric
Outdoor Swimming Pool, Store and Gift Shop
Weekend activities for children



Playground
Canoe Rental
Paddle Boat Rental
Game Room
Hot Showers
Laundry Room
Dump Station
Recycling Station
Catch and Release Fishing
Seasonal Sites Available
Pets Welcome, on leash



<http://www.ho-chunkrvresort.com>

Welcome to WACO

Member Campgrounds



Campground Name			Page #	Reg. #
A A A A A A A A A A A A A A A				
Al's Fox Hill RV Park and Campground	Baraboo	608-356-5890	17	3
Alana Springs Campground, LLC	Richland Center	608-647-2600	49	5
Anchor Bay Resort	Spooner	715-635-2614	13	1
Annie's Campground	Gresham	715-787-3632	39	4
Apple Creek Campground	De Pere	920-532-4386	38	4
Apostle Islands View Campground	Bayfield	715-779-5524	8	1
Arbor Vitae Campground	Arbor Vitae	715-356-5146	13	2
Arrowhead RV Campground	Wisconsin Dells	608-254-7344	29	3
B B B B B B B B B B B B B B B				
Badgerland Campground	Stoughton	608-873-5800	61	6
Baileys Woods Campground	Baileys Harbor	262-470-7091	37	4
Baraboo Hills Campground	Baraboo	608-356-8505	20	3
Bay View Resort INC.	Weyerhaeuser	715-828-1330	13	1
Beach Harbor Resort and Campground	Sturgeon Bay	920-559-2628	44	4
Beantown Campground	Baileys Harbor	920-839-1439	37	4
Bear Lake Campground	Manawa	920-596-3308	41	4
Benson's Century Camping Resort	Campbellsport	920-533-8597	37	4
Blackcreek Lodge Campground	Fairchild	715-313-0906	9	1
Blackhawk Camping Resort	Milton	608-868-2586	60	6
Blue Lake Community Seasonal Campground	Wisconsin Dells	608-586-4376	29	3
Blue Top Resort	Fremont	920-446-3343	39	4
Bonanza Campground & RV Resort	Wisconsin Dells	608-254-8124	29	3
Boulder Creek Campground	Bagley	608-996-2201	48	5
Breezy Hill Campground Fond Du Lac/Eden	Fond Du Lac	920-477-2300	39	4
Buckatabon Lodge & Lighthouse Inn	Conover	715-479-4660	14	2
Buckhorn Campground Resort	Necedah	608-565-2090	26	3
Buddy's River Resort	Sauk City	608-644-6390	60	6
Buffalo Lake Camping Resort	Montello	608-297-2915	22	3
C C C C C C C C C C C C C C C				
Camp 10 Campground	Reedsville	920-754-4142	42	4
Camping In The Clouds	Florence	715-528-5596	14	2
Chain O' Lakes Rsrst Prk & Cmpgrnd	Eagle River	715-479-6708	14	2
Champions Riverside Resort	Galesville	608-582-2995	49	5
Chapparral Campground LLC	Wonewoc	608-464-3200	36	3
Christian's Campground	Pelican Lake	715-487-5957	15	2
Circle K Campground	Palmyra	262-495-2896	60	6
Circle R Campground	Oshkosh	920-235-8909	41	4
Coadys Point of View Campground	Phelps	715-545-3474	15	2
Coachman's Terrace	Lake Geneva	262-248-3636	56	6
Coconut Cove Resort	Hazel Green	608-748-5480	49	5
Coon's Deep Lake Campground	Oxford	608-519-4671	26	3
Cozy-Inn RV Park	Wisconsin Rapids	715-423-1220	36	3
Crazy Horse Campground	Brodhead	608-897-2207	49	5
Crystal Lake Campground & RV Park-Campground	Lodi	608-592-5607	20	3
D D D D D D D D D D D D D D D				
Deerhaven Campground	Waupaca	715-256-1412	44	4
Dells Camping Resort	Wisconsin Dells	608-305-8404	29	3
Dell Pines Campground	Baraboo	608-356-5898	29	3
Diamond Lake Campground	Porterfield	715-789-2113	15	2
Dilly's Hatfield Resorts	Merrillan	414-539-1941	11	1

Campground Name			Page #	Reg. #
Docs Bunkhouse	Merrillan	715-964-8010	11	1
Duck Creek Campground	Pardeeville	608-429-2425	26	3
E E E E E E E E E E E E E E E				
Eagle View RV Camp	Chetek	715-924-3515	9	1
Edge 'O Dells Camping & RV Resort	Wisconsin Dells	608-253-4275	29	3
Egg Harbor Campground & RV Resort	Egg Harbor	920-868-3278	38	4
Escape Village	Chetek	844-696-3722	9	1
Evergreen Campsites	Wild Rose	920-622-3498	45	4
F F F F F F F F F F F F F F F				
Farmer Gene's Campground LLC	Marion	715-754-5900	41	4
Featherstone RV Park	Birchwood	715-354-3610	8	1
Fireside Campground	Lone Rock	608-583-5111	49	5
Fish Creek Campground	Fish Creek	920-495-2267	39	4
Flanagans Pearl Lake Campsites	Redgranite	920-566-2758	42	4
Frontier Wilderness Campground	Egg Harbor	920-868-3349	38	4
G G G G G G G G G G G G G G G				
Glacier Valley Campground	Cambria	920-348-5488	20	3
Grand Valley Campground	Kingston	920-394-3643	41	4
Great Northern Campground	Gleason	715-623-2267	14	2
Great River Harbor Campground & Marina	Alma	608-248-2454	8	1
Green Acres Family Campground, LLC	New Auburn	715-967-2067	11	1
Green Lake Campground	Green Lake	920-294-3543	39	4
H H H H H H H H H H H H H H H				
Happy Acres Kampground	Bristol	262-857-7373	56	6
Harbor Campground	Three Lakes	715-642-4634	16	2
Harbour Village Resort	Sturgeon Bay	920-743-0274	44	4
Heaven's Up North Campground	Lakewood	715-276-6556	14	2
Hi Pines Campground	Eagle River	715-479-9124	14	2
Hickory Oaks Campground	Oshkosh	920-235-8076	41	1
Hideaway RV Park	Black River Falls	715-896-1898	8	1
Hiles Pine Lake Campground	Hiles	715-649-3319	14	2
Hixton/Alma Center KOA	Alma Center	715-964-2508	8	1
Ho-Chunk RV Resort & Campground	Lyndon Station	608-666-2040	20	3
Hoeft's Resort & Campground, Inc.	Cascade	262-626-2221	37	4
Holiday Shores Campground & Resort, Inc	Wisconsin Dells	608-254-2717	29	3
Huckleberry Acres Campgrounds	New London	920-982-4628	41	4
Hy-Land Court RV Park & Campground	Ellison Bay	920-854-4850	38	4
I I I I I I I I I I I I I I I				
Indian Shores RV Resort & Campground	Woodruff	715-356-5552	16	2
Indian Trail Resort	Couderay	715-945-2665	9	1
Indian Trails Campground	Pardeeville	608-429-3244	26	3
Iola Pines Campground, Inc.	Iola	715-445-3489	39	4
J J J J J J J J J J J J J J J				
Jellystone Park of Fort Atkinson	Fort Atkinson	920-568-4100	56	6
Jellystone Park Warrens	Warrens	608-378-2000	53	5
K K K K K K K K K K K K K K K				
Kalbus Country Harbor, Inc.	Oshkosh	920-426-0062	41	4
Kewaunee RV & Campground, LLC	Kewaunee	920-388-4851	41	4
Kilby Lake Campground	Montello	877-497-2344	22	3
L L L L L L L L L L L L L L L				
Lake Arrowhead Campground	Montello	920-295-3000	22	3
Lake Chippewa Campground	Hayward	715-462-3672	10	1
Lake Du Bay Shores Campground	Mosinee	715-457-2484	22	3
Lake George Campsite	Rhineland	715-362-6152	15	2
Lake Joy Campground	Belmont	608-762-5150	48	5
Lake Lenwood Beach and Campground	West Bend	262-334-1335	61	6
Lake of the Woods Campground	Wautoma	920-787-3601	45	4

REGION IDENTIFICATION NUMBER

1-Indian Head Country • 2-Northwoods • 3-Central Wisc. River Country • 4-East Wisc. Waters • 5-Hidden Valleys • 6-Southeastern Wisc.

General Information • 2021

Campground Name			Page #	Reg. #
Lake Wisconsin Campground	Poynette	608-635-0348	27	3
Lakeland RV Campground	Milton	608-868-4700	60	6
Lakeside Campground	Montello	920-295-3000	22	3
Lakeside Fire Campground & Waterpark	Nekoosa	715-886-3871	26	3
Lakeview RV Park & Cabins	Chilton	920-439-1495	37	4
Leon Valley Campground	Sparta	608-269-6400	53	5
Little Creek Family Campground	Fairchild	715-533-8594	9	1
Log Cabin Resort & Campground	Trego	715-635-2959	13	1
Lost Falls Campground	Black River Falls	715-284-7133	9	1
Lynn Ann's Campground	St. Germain	715-542-3456	16	2
M M M M M M M M M M M M M M M				
Maple Heights Campground	Lakewood	715-276-6441	15	2
Maple View Campsites	Kewaunee	920-776-1588	41	4
McCaslin Mountain Campground	Silver Cliff	715-757-3734	13	2
Merry Mac's Campground	Merrimac	608-493-2367	22	3
Milton KOA/Hidden Valley Resort	Milton	608-868-4141	60	6
Moonlite Trails Campground, LLC	Necedah	608-565-6936	26	3
N N N N N N N N N N N N N N N				
Neshonoc Camping Resort	West Salem	608-786-1792	53	5
O O O O O O O O O O O O O O O				
O'Neil Creek Campground	Chippewa Falls	715-723-6581	9	1
Oakwood Bar - Restaurant & Campground	Wild Rose	920-622-4361	45	4
Oasis Campground & Waterpark	Hancock	715-249-3322	20	3
Ox Creek Resort	Montello	608-589-5390	22	3
P P P P P P P P P P P P P P P				
Patricia Lake Campground	Minocqua	715-356-3198	15	2
Pelican Lake Campground	Pelican Lake	715-487-4600	15	2
Peshtigo River Campground, LLC	Crivitz	715-854-2986	14	2
Pettibone RV Park & Campground	La Crosse	608-782-5858	49	5
Pine Grove Campground, LLC	Shawano	715-787-4555	42	4
Pine Harbor Campground	Chippewa Falls	715-723-9865	9	1
Pineland Camping Park	Arkdale	608-564-7818	17	3
Plymouth Rock Camping Resort	Plymouth	920-892-4252	42	4
Pride of America Camping Resort	Pardeeville	800-236-6395	26	3
R R R R R R R R R R R R R R R				
Ridgewood On The River	Plover	715-344-8750	27	3
River Bay Premier Camping Resort	Wisconsin Dells	608-254-7193	30	3
River Bend RV Resort	Watertown	920-261-7505	61	6
River's Edge Campground	Stevens Point	715-344-8058	27	3
Rose's Enchanted Forest Campground, LLC	Wild Rose	920-622-3500	45	4
Royal Oaks Legendary Lodging	Waupaca	920-470-3617	45	3
Rustic Barn Campground & RV Park	Kieler	608-568-7797	49	5
Rustic Ridge Resort	Friendship	608-339-6300	20	3
Rustic Timbers Door County Camping	Egg Harbor	920-868-3151	38	4
Rustic Woods	Waupaca	715-258-2442	45	4
S S S S S S S S S S S S S S S				
Scenic Ridge Campground	Whitewater	608-883-2920	61	6
Schatzi's 4 Seasons Resort and Chipmunk Bar & Grill	Wascott	715-466-4095	13	1
Shangri-La Campground	Wisconsin Dells	608-408-0898	30	3
Sheps Northshore	New Auburn	715-868-2504	11	1
Sherwood Forest Camping & R.V. Park	Wisconsin Dells	608-254-7080	30	3
Silver Cliff Camp	Silver Cliff	262-366-1376	16	2
Silver Springs Campground, LLC	Rio	920-992-3537	27	3
Sisko's Pine Point Resort	Hayward	715-462-3700	10	1
Sky High Camping Resort	Portage	608-742-2572	27	3
Sleepy Dragon Campground	Rio	920-992-5157	27	3
Sleepy Hollow Campground	Fountain City	608-687-8351	49	5

Campground Name			Page #	Reg. #
Sleepy Hollow Farm Campground	Oshkosh	877-438-6531	42	4
Smokey Hollow Campground	Lodi	608-635-4806	20	3
Snug Harbor Campground on Turtle Lake	Delavan	608-883-6999	56	6
Spur of the Moment Ranch	Mountain	715-276-3726	15	2
Stand Rock Campground	Wisconsin Dells	608-253-2169	30	3
St. Joseph Resort	Necedah	608-565-7258	26	3
Stoney Creek RV Resort	Osseo	715-597-2102	11	1
Summer Hideaway RV Campground Resort	Necedah	608-565-3825	26	3
Summit Lake Campground & RV Park	Stone Lake	715-354-7241	13	1
Surewood Forest Campground	Tomahawk	920-737-9205	16	2
T T T T T T T T T T T T T T T				
T.J.'s Timberline Resort & Campground	Chetek	715-353-2238	9	1
Terrace View Campsites	Tomahawk	715-453-8352	16	2
The Green's Green Acres	Marinette	715-789-2130	15	2
Tilleda Falls Campground	Tilleda	715-787-4143	44	4
Timber Trail Campground	Algoma	920-487-3707	37	4
Tranquil Timbers Camping Resort	Sturgeon Bay	920-743-7115	44	4
Treeland Farm RV Park	Hayward	715-462-3874	10	1
Tunnel Trail Campground	Wilton	608-435-6829	53	5
V V V V V V V V V V V V V V V				
Vista Royale Campground	Bancroft	715-335-6860	17	3
W W W W W W W W W W W W W W W				
Wagon Trail Campground LTD	Ellison Bay	920-854-4818	38	4
Wanna Bee Campground & RV Resort, LLC	Wisconsin Dells	608-253-3122	30	3
Washington Island Campground	Washington Island	920-847-2622	44	4
Waupaca S'more Fun Campground	Waupaca	715-258-8010	45	4
Weaver's Resort & Campground	Pelican Lake	715-487-5217	15	2
Westward Ho RV Resort & Campground	Glenbeulah	920-234-0133	39	4
Whiskey Creek Family RV Park	Sparta	608-487-6551	53	5
Whispering Pines	Holmen	608-526-4956	49	5
Whistle Stop Campground	Marshall	608-655-3080	56	6
Whitetail Bluff Camp & Resort, LLC	Cassville	608-725-5577	49	5
Whitetail Ridge Campground/RV Park & Backwoods Saloon	Sarona	715-469-3309	11	1
Wilderness Campground	Montello	608-297-2002	22	3
Wildlife Campgrounds	Biramwood	715-449-3617	37	4
Wildwood Campground	Iron River	715-372-4072	10	1
Willow Mill Campsite, LLC	Rio	920-992-5355	27	3
Wisconsin Dells KOA	Wisconsin Dells	608-254-4177	30	3
Wisconsin Riverside Resort	Spring Green	608-588-2826	53	5
WTA Campground (formerly Homegrounds RV Park)	Nekoosa	888-704-6588	26	3
Wolf River Campground	New London	920-982-2458	41	4
Y Y Y Y Y Y Y Y Y Y Y Y Y Y Y				
Yogi Bear Jellystone Park	Wisconsin Dells	608-254-2568	36	3
Yogi Bear's Jellystone Caledonia	Caledonia	262-835-2565	56	6
Yogi Bear's Jellystone Park Camp-Resort Door County	Sturgeon Bay	920-743-9001	44	4
Yogi Bears Jellystone Fremont	Fremont	920-446-3420	39	4
Yukon Trails Camping & RV Resort	Lyndon Station	608-666-3261	20	3

Table Of Contents

Alphabetical Listing of Towns	4
Alphabetical Listing of Campgrounds	6-7
Indian Head County	8-12
Northwoods	13-16
Central Wisconsin River Country	17-36
East Wisconsin Waters	37-45
Hidden Valleys	48-55
Southeastern Wisconsin	56-61

Contact Information

For information on circulation, advertising or suggestions:
Lori Severson N22676 US Hwy 53, P.O. Box 228, Ettrick, WI 54627
 608-525-2327 • Fax 608-525-2328
 coordinator@seversonandassociates.com

REGION IDENTIFICATION NUMBER

1-Indian Head Country • 2-Northwoods • 3-Central Wisc. River Country • 4-East Wisc. Waters • 5-Hidden Valleys • 6-Southeastern Wisc.
 General Information • 2021

Welcome to... INDIAN HEAD COUNTRY

	Listing Page	Total Sites	See Ad Page
Anchor Bay Resort, Spooner	13	49	
Apostle Island View Campground, Bayfield	8	63	
Bay View Resort INC., Weyerhaeuser	13	28	
Blackcreek Lodge Campground, Fairchild	9	40	
Dilly's Hatfield Resorts, Merrilan	11	25	
Docs Bunkhouse, Merrilan	11	98	
Eagle View RV Camp, Chetek	9	24	
Escape Village, Chetek	9	7	
Featherstone RV Park, Birchwood	8	24	
Great River Harbor Campground & Marina, Alma	8	120	
Green Acres Family Campground, LLC, New Auburn	11	116	
Hideaway RV Park, Black River Falls	8	14	
Hixton/Alma Center KOA, Alma Center	8	80	8
Indian Trail Resort, Couderay	9	21	
Lake Chippewa Campground, Hayward	10	229	11
Little Creek Family Campground, Fairchild	9	55	
Log Cabin Resort & Campground, Trego	13	30	
Lost Falls Campground, Black River Falls	9	55	
O'Neil Creek Campground, Chippewa Falls	9	380	
Pine Harbor Campground, Chippewa Falls	9	45	
Schatzi's 4 Seasons Resort and Chipmunk Bar & Grill, Wascott	13	77	
Sheps Northshore, New Auburn	11	41	
Sisko's Pine Point Resort, Hayward	10	50	
Stoney Creek RV Resort, Osseo	11	192	12
Summit Lake Campground & RV Park, Stone Lake	13	45	
T.J.'s Timberline Resort & Campground, Chetek	9	25	
Treeland Farm RV Park, Hayward	10	75	10
Whitetail Ridge Campground/RV Park & Backwoods Saloon, Sarona	11	132	
Wildwood Campground, Iron River	10	25	

ALMA

GREAT RIVER HARBOR CAMPGROUND & MARINA, W1749 River Harbor Rd, Alma, 54610, (608) 248-2454, www.greatriverharbor.com, Fax: (608) 248-2454, Email: greatriverharbor@aol.com, Season: May - October, Owner/Manager: Eric and Nikki Jandro, Driving Directions: 3 miles South of Alma on Hwy 35, (located on mile marker 747.9 on the Mississippi), 2021 Rate Range: \$35.00 per night

Fun 'n the Sun Houseboat

Sites and Services: 120 Total Sites, Dump station, Free showers, Offsite storage, LP gas, Groceries, Public phone, Restaurant/bar, WIFI/Hot Spots, Wood for sale, Credit cards accepted.

Recreation: Playground, Game room, Fishing, Bait, Boat launch, Fish cleaning house, Trails, Planned activities.

To Rent: Housekeeping rentals, Motorized watercraft, Non-motorized watercraft, Pontoons, Fishing Boats and Houseboats

Nearby: Golf Courses, Winery

Restrictions: Reservations Required

ALMA CENTER

HIXTON/ALMA CENTER KOA, N9657 State Hwy 95, Alma Center, 54611 (715) 964-2508, (800) 562-2680, www.hixtonkoa.com, Email: hixton@koa.com, Season: 5/1 - 10/17, Owner/Manager: John & Debbie Bierbach, Driving Directions: I-94 exit 105, turn left on Hwy 95, go 3.7 miles, camp is on left, 2021 Rate Range: \$25.00 - \$55.00

WACO Satisfaction Guarantee - Peaceful and beautiful

Limited Accessibility for people with disabilities. Please call for specifics.

Sites and Services: 80 Total Sites, 42 Full Hookups, 28 Water/Elec Hookups, 57 Overnight Sites, Dump station, Free showers, Offsite storage, Laundry, Cable/tv/hookup, WIFI/Hot Spots, Wood for sale, Credit cards accepted.

Recreation: Swimming pool, Pond, Playground, Pavilion/rec hall, Wagon rides, Jumping pillow, Catch & release fishing pond for kids, Gaga ball, Dog Park.

To Rent: Sleeping cabins, Rentals w/bathroom, Bikes, Teepee

Nearby: Casino, Canoeing, Antique Malls, Boating, Fishing, Hiking

Restrictions: Quiet Time: 10:00 PM - 8:00 AM

GPS Coordinates: Lat: 44.42090789289679 Long:90.95048904418945

See ad this page

BAYFIELD

APOSTLE ISLANDS VIEW CAMPGROUND, HWY J 1/2 MI SO Bayfield, Bayfield, 54814, (715)779-5524, www.apostleislandsareacampground.com or www.aiacamping.com, Season: Memorial Weekend to Apple Fest, Owner/Manager: Zach & Jennifer Krivoshein, Driving Directions: Turn on S Hwy J off Hwy 13. 1 mile south of bayfield

Sites and Services: 63 Total Sites, 36 Full Hookups, 9 Water/Elec Hookups, 2 Pull Throughs, Dump station, Pay showers, Groceries, Laundry, WIFI/Hot Spots, Wood for sale, Credit cards accepted.

Recreation: Playground Trails

To Rent: Sleeping cabins, Rentals w/bathroom, Rentals w/kitchenette, Mopeds

Nearby: Howl Adventure Center

Restrictions: Quiet Time: 10:00 PM to 7:00 AM

BIRCHWOOD

FEATHERSTONE RV PARK, W650 Granite Rd, Birchwood, 54817 (715) 354-3610, www.featherstonervpark.com, Email: info@featherstonervpark.com, Season: May - October, Owner/Manager: Gail Edwardson & Rick Oswald, Driving Directions: from Hwy 53N, take Cty Rd V East, approx 6 miles, left on Hwy 48 E 4 miles, turn right on Loch Lomond Rd, 2 blocks, turn right on Granite Rd, 2021 Rate Range: \$28.00 - \$30.00

WACO Satisfaction Guarantee - All full hookups

Sites and Services: 24 Total Sites, 24 Full Hookups, 13 Pull Throughs, 19 Seasonal Sites, 5 Overnight Sites, Free showers, Offsite storage, WIFI/Hot Spots, Wood for sale.

Recreation: Playground, ATV trails, Direct ATV Trail Access.

Nearby: ATV trail-direct access, Golf course and Lakes.

Restrictions: Reservations Required. Deposit to hold site

BLACK RIVER FALLS

HIDEAWAY RV PARK, N6625 Hideaway Rd, Black River Falls, 54615 (715) 896-1898, Fax: (715) 284-0700, Owner/Manager: Rob Mcpeak & Pam Cullen
Sites and Services: 14 Total Sites, 14 Full Hookups, Free showers, Offsite storage, Laundry, Restaurant/bar, WIFI/Hot Spots, Wood for sale, ATM.



Full refund to any camper requesting a refund on campsite fees and leaving within one hour of check-in.
Guarantee applies to campsite fees only and is not valid on holidays or holiday weekends.

HIXTON/ALMA CENTER KOA

An Award Winning Quiet Country Campground

LOCATED ON
HISTORIC SILVER MOUND

Black River Country - Jackson County - I-94 Exit 105

Jumping Pillow / Pool / Playground / Gaga Ball / WIFI / Cable

Sewer Hookups / Extra Long Pull Thru Sites

48 Acres of beautiful woods, meadows, birds & flowers
Shaded level sites, secluded tent sites, Pavilion, Immaculate KOA Facilities,
Hot Showers & Restrooms, Laundry, Store, Dog Park, Saturday Wagon Ride,
Saturday Ice Cream Social \$ - Sunday Pancake Breakfast \$

A Great Place to Meet Friends

10% Discount with KOA Value Kard - Buy One Here!

www.hixtonkoa.com

John & Debbie Bierbach • N9657 State HWY. 95 • Alma Center, WI 54611 • 715-964-2508 • 1-800-562-2680



LOST FALLS CAMPGROUND, N2974 E. Sunnyvale Rd. Black River Falls, 54615
(715) 284-7133, (800) 329-3911, www.lostfalls.com, Email: info@lostfalls.com,
Season: May 1 - Sept 30, Owner/Manager: Aaron & Shannon Lachmiller, Driving
Directions: I-94 West on State Hwy #54, 11 miles to E Sunnyvale Rd,
2021 Rate Range: \$40.00 - \$46.00.

WACO Satisfaction Guarantee - Grassy, semi-wooded, riverside

Sites and Services: 55 Total Sites, 6 Full Hookups, 21 Water/Elec Hookups, 7 Seasonal Sites, 48 Overnight Sites, Dump station, Free showers, Wood for sale, Credit cards accepted.

Recreation: Swimming beach, Playground, Pavilion/rec hall, Fishing, Trails, Badminton, Volleyball, Horse-shoes, Gaga Ball.

To Rent: Housekeeping rentals, Non-motorized watercraft, Tubes, Kayaks, Canoes, SUP's

Nearby: State park, Casino, Outdoor water park

Restrictions: Quiet Time: 11:00 PM - 7:00 AM. No Pets or Smoking in Cabins, Pets permitted in campsites, Pet deposit required.

CHETEK

EAGLE VIEW RV CAMPGROUND, W16270 Cty Rd D & F, Chetek, 54728
(715) 924-3515, (715) 642-1391, www.eagleviewrvcampplc.com, Fax: (715) 924-3515, Email: jmhh@centurytel.net, Season: May - Mid October, Owner/Manager: Jim & Kathy Shultz, Driving Directions: From Eau Claire, WI Hwy 53 N, Chetek exit, Cty I right, follow to Cty D right, 8 miles to Rusk County-to campground on left,
2021 Rate Range: \$30.00

WACO Satisfaction Guarantee - New Park, Rural setting

Sites and Services: 24 Total Sites, 24 Full Hookups, 1 Pull Throughs, 20 Seasonal Sites, 4 Overnight Sites, Free showers, Laundry, WIFI/Hot Spots, Wood for sale.

Recreation: Playground, Pavilion/rec hall, Game room, Trails, Mini Golf.

To Rent: Sleeping cabins, Park Model Rental

Nearby: Dining, Golf, Fishing

Restrictions: Quiet Time: 10:30 PM - 7:30 AM, Pets on Leash.

ESCAPE VILLAGE, P.O. Box 28, Chetek, 54728
(844) 696-3722, www.escapevillage.com, Fax: (715) 434-1051, Email: sales@escapehomes.us, Owner/Manager: Katie

Sites and Services: 7 Total Sites, 7 Full Hookups

Restrictions: No Pets, No Smoking

T.J.'S TIMBERLINE RESORT & CAMPGROUND, 1189W N. Potato Lake Road, Chetek, 54728, (715) 353-2238, www.tjtimberline.com, Email: jim@tjtimberline.com, Season: May - Sept, Owner/Manager: Deb & Jim Sterchy, Driving Directions: Just 13 miles East of Chetek take Hwy D East to County Road F on North Potato Lake Road, 2021 Rate Range: \$30.00 camping day \$500.00 week cabins.

WACO Satisfaction Guarantee - Lakeshore Camping

Sites and Services: 25 Total Sites, 25 Water/Elec Hookups, 20 Seasonal Sites, 5 Overnight Sites, Pay showers, Restaurant/bar Snack bar WIFI/Hot Spots, Wood for sale, ATM.

Recreation: Fishing, Boat launch, Fish cleaning house, ATV trails

To Rent: Housekeeping rentals, Motorized watercraft, Non-motorized watercraft.

Nearby: Casino, Golf, Restaurants

CHIPPEWA FALLS

O'NEIL CREEK CAMPGROUND, 14912 105th Ave, Chippewa Falls, 54729
(715) 723-6581, www.oneilcreek.com, Fax: (715) 832-0740, Email: office@oneilcreek.com, Season: 4/15 - 10/15, Owner/Manager: Joe & Geri Walter, Driving Directions: OCC is located approximately 1 mile East of Hwy 124 and approximately 1 mile West of Hwy 178 look for entrance sign. 2021 Rate Range: \$40.00 - \$58.00

Family Big-Rigs Swimming Concessions

Limited Accessibility for people with disabilities. Please call for specifics.

Sites and Services: 380 Total Sites, 26 Full Hookups, 72 Water/Elec Hookups, 10 Pull Throughs, 270 Seasonal Sites, 110 Overnight Sites, Dump station, Free showers, LP gas, Groceries, Laundry, Snack bar, WIFI/Hot Spots, Wood for sale, ATM, Credit cards accepted.

Recreation: Swimming beach, Playground, Pavilion/rec hall, Game room, Wagon rides, Jumping pillow, Outdoor movies, Fishing, Bait, Themed weekends, Planned activities, Lighted Train Ride, Gaga ball, Jump Shot, Mini golf, Walking trails.

To Rent: Rentals w/bathroom, Rentals w/kitchenette, Non-motorized watercraft, Tubes, Golf carts, Travel Trailers, Kayaks.

Nearby: Leinenkugel's, Lake Wissota, Music Fests

Restrictions: Quiet Time: 10:30 PM to 8:00 AM. Valid license to operate own golf cart. Must be 21 years old for cart rentals. No Dobermans, Pitbulls, Mastiff or Rottweilers breeds. Must be 21 or older to reserve.

GPS Coordinates: Long: 44°995184 Lat: 91°367716

Indian Head Country • 2021

PINE HARBOR CAMPGROUND, 7181 185th Street, Chippewa Falls, 54729
(715) 723-9865, www.pineharborcampground.com,

Email: pineharborcampground@yahoo.com, Season: May to Mid October, Owner/Manager: Brett Bullock, Driving Directions: From I-94 for WI-29E toward Green Bay 4-6 miles to exit 80 for Chippewa Co X toward Lake Wissota State Park continue through roundabout, 2 miles Left on 190th, left on 70th, right on 185th. 2021 Rate Range: \$26.00 - \$40.00

Clean and Quiet

Sites and Services: 45 Total Sites, 20 Full Hookups, 16 Water/Elec Hookups, 3 Elec Only Hookups, 16 Pull Throughs, 20 Seasonal Sites, 25 Overnight Sites, Dump station, Free showers, Offsite storage, Groceries, Laundry, WIFI/Hot Spots, Wood for sale, Credit cards accepted.

Recreation: Playground, Pavilion/rec hall, Themed weekends, Planned activities.

Nearby: Lake Wissota, Chippewa Falls, Leinenkugel Brewery

Restrictions: Quiet Time: 11:00 PM to 8:00 AM

GPS Coordinates: Lat: 44.947099 Long: -91.297279

COUDERAY

INDIAN TRAIL RESORT, 7431N Flowage Road, Couderay, 54828
(715) 945-2665, www.indiantrailresort.com, Email: indiantrailresort@yahoo.com, Season: Opening Fishing - Columbus Day, Owner/Manager: John & Brenda Dettloff, Driving Directions: from Hayward 13 miles E CR B, then 8 miles S on CR CC to New Post left on Flowage Rd 2 miles to dead end,
2021 Rate Range: Seasonal \$1800.00 - \$2100.00

Well Kept Historic Resort

Sites and Services: 21 Total Sites, 20 Full Hookups, 1 Elec Only Hookups, 1 Pull Throughs, 20 Seasonal Sites, 1 Overnight Sites, Free showers, Restaurant/bar, Snack bar, WIFI/Hot Spots, Worship service, Wood for sale.

Recreation: Swimming beach, Playground, Fishing, Bait, Boat launch, Fish cleaning house, Trails, ATV trails, Swing set, Free Paddle Boats, Free Canoes, Fat Bike/hiking trails nearby, One mile from Atv trail, Picnic Table, Bench Swings, Dock-side gas/oil, Boating, Star gazing, Wildlife viewing, Firepit, Free firewood.

To Rent: Sleeping cabins, Rentals w/bathroom, Rentals w/kitchenette, ADA compliant Rentals, Housekeeping rentals, Motorized watercraft, Non-motorized watercraft, Motel rooms, common bathroom.

Nearby: National Freshwater Fishing Hall of Fame, 100's of miles of Biking & Hiking trails, Golf courses, Shopping downtown Hayward

Restrictions: Reservations Required, Quiet Time: 11:00 PM - 8:00 AM, No fireworks

GPS Coordinates: 45.8993N, 91.1608W

FAIRCHILD

BLACKCREEK LODGE CAMPGROUND, S13231 County Road H, Fairchild, 54741, (715) 313-0906, www.blackcreekretreat.com, Email: blackcreeklodge@hotmail.com, Owner/Manager: Karlee Bertrang, Driving Directions: I94 to Osseo, HWY 10 to Fairchild, County Rd H (North) to BCL, 2021 Rate Range: \$40+ Tax

Camping, Cabins, Food, Swim

Sites and Services: 40 Total Sites, 40 Full Hookups, 12 Water/Elec Hookups, 38 Seasonal Sites, Pay showers, Groceries, Laundry, Public phone, Restaurant/bar, Wood for sale, ATM, Credit cards accepted.

Recreation: Swimming beach, Pond, Playground, Pavilion/rec hall, ATV trails, Snowmobile trails.

To Rent: Sleeping cabins, Rentals w/bathroom, Rentals w/kitchenette.

Nearby: Coon Fork, Rock Dam, ATV Trails

Restrictions: No Pets, Reservations Required, Pets good for Campers, NOT ok for Cabins

LITTLE CREEK FAMILY CAMPGROUND, 627 Tioga Rd, Fairchild, 54741
(715) 533-8594, www.littlecreekcampgroundfairchild.com, Email: littlecreekcampgroundfairchild@gmail.com, Season: May - October, Owner/Manager: James & Vicki Littlefair, Driving Directions: From I-94, Osseo exit 88. E on Hwy 10 for 12 miles. Left on Humbird, right on E Main, left on Camp rd, right on Tioga. 2021 Rate Range: \$25.00-\$150.00

WACO Satisfaction Guarantee - Family-Friendly, Swim Pond, Activities

Limited Accessibility for people with disabilities. Please call for specifics.

Sites and Services: 55 Total Sites, 55 Full Hookups, 4 Pull Throughs, 43 Seasonal Sites, 12 Overnight Sites, Dump station, Pay showers, Offsite storage, Groceries, Laundry, Restaurant/bar, WIFI/Hot Spots, Wood for sale, Credit cards accepted.

Recreation: Swimming beach, Pond, Playground, Pavilion/rec hall, Game room, Wagon rides, ATV trails, Themed weekends, Planned activities

To Rent: Sleeping cabins, Rentals w/bathroom, Rentals w/kitchenette, Bikes to borrow.

Nearby: ATV Trails, Golfing, Fishing

Restrictions: Quiet Time: 10:00 PM - 7:00 AM

HAYWARD

LAKE CHIPPEWA CAMPGROUND, 8380 N. County Road CC, Hayward, 54843
(715) 462-3672, www.lakechip.com, Email: info@lakechip.com, Season: 5/1 - 11/1,
Owner/Manager: Don & Judy Robinson, Driving Directions: from Hayward 13 miles
E on CR B, then 5 miles S on CR CC, 2021 Rate Range: \$24.00 - \$55.00

WACO Satisfaction Guarantee - Wooded, Lakeside Family Camping

Sites and Services: 229 Total Sites, 155 Full Hookups, 74 Water/Elec Hookups,
20 Pull Throughs, 95 Seasonal Sites, 134 Overnight Sites, Dump station,
Pay showers, Offsite storage, LP gas, Groceries, Laundry, Snack bar, WIFI/Hot Spots,
Wood for sale, ATM.

Recreation: Swimming beach, Playground, Ball diamond, Pavilion/rec hall, Game
room, Wagon rides, Fishing, Bait, Boat launch, Fish cleaning house, Trails, Volleyball,
Basketball, Boating, Mini Golf, Gaga Ball, Fishing, 15300 Acre Lake.

To Rent: Sleeping cabins, Rentals w/bathroom, Rentals w/kitchenette, ADA
compliant Rentals, Motorized watercraft, Non-motorized watercraft, Pedal carts,
Golf carts, Paddleboards, Paddleboats, Canoes, Kayaks, Boat Tubes, Trikes.

Nearby: Attractions in Hayward, Mountain biking, Golf courses and Hiking trails

Restrictions: Quiet Time: 11:00 PM

GPS Coordinates: Lat: 45.93682568615142 Long: -91.1938726902008

See ad page 11

SISKO'S PINE POINT RESORT, 8677 N Cty Rd CC, Hayward, 54843

(715) 462-3700, www.siskosresort.com, Fax: (915) 934-2223,
Email: siskosresort@gmail.com, Season: May - Oct, Owner/Manager: Adam Boden-
schatz, Driving Directions: From Hayward- 12 miles East on B - South on CC 5 miles
- Property on Right, 2021 Rate Range: \$65.00 - \$4,500.00

17,000 Acre Lake - 2,500FT Shoreline - Boat Docks - Gas

Limited Accessibility for people with disabilities. Please call for specifics.

Sites and Services: 50 Total Sites, 34 Full Hookups, 34 Seasonal Sites, 16 Overnight
Sites, Dump station, Pay showers, Offsite storage, Groceries, Laundry, Restaurant/
bar, WIFI/Hot Spots, Wood for sale, Credit cards accepted.

Recreation: Pond, Playground, Fishing, Bait, Boat launch, Fish cleaning house,
Snowmobile trails, 17,000 Acre Recreation Lake.

To Rent: Sleeping cabins, Rentals w/bathroom, Rentals w/kitchenette, Motorized
watercraft, Non-motorized watercraft.

Nearby: Dining, Biking, and Boating/Fishing

Restrictions: Reservations Required, Quiet Time: 10:00 PM - 7:00 AM, No Aggressive
Dog Breeds, Leashed Pets.

GPS Coordinates: 45.949919, -91.205780

TREELAND FARM RV RESORT, 10138 W County Road B, Hayward, 54843

(715) 462-3874, www.treelandresorts.com, Fax: (715) 462-9286,

Email: treelandresorts@gmail.com, Season: 5/1 - 10/15, Owner/Manager: Tyler &
Mallory & Harold & Jan & Chris & Tatum Treland, Driving Directions: 16 Miles East of
Hayward on Highway "B", 2021 Rate Range: \$42.00 - \$69.00

WACO Satisfaction Guarantee - Premium Full Hook-up Sites

Limited Accessibility for people with disabilities. Please call for specifics.

Sites and Services: 75 Total Sites, 75 Full Hookups, 70 Pull Throughs, 40 Seasonal
Sites, 35 Overnight Sites, Dump station, Free showers, Offsite Storage, Groceries,
Laundry, Public phone, Restaurant/bar, Snack bar, WIFI/Hot Spots, Wood for sale,
ATM, Credit cards accepted.

Recreation: Swimming pool, Swimming beach, Playground, Pavilion/rec hall, Game
room, Outdoor movies, Fishing, Bait, Boat launch, Fish cleaning house, Trails, ATV
trails, Planned activities, Tot's Fishing Trips, Kid's Games.

To Rent: Sleeping cabins, Rentals w/bathroom, ADA compliant Rentals, House-
keeping rentals, Motorized watercraft, Non-motorized watercraft, Tubes, Golf carts
Pontoons, Fishing Rigs, Kayaks, Paddle Boats.

Nearby: Chippewa Flowage National Freshwater Fishing Hall of Fame, Hayward's
Main Street Shopping

Restrictions: Reservations Required, Quiet Time: 11:00 PM - 8:00 AM, No Fireworks.

GPS Coordinates: Lat 45.98237 Long -91091193406 - *See ad this page*

IRON RIVER**WILDWOOD CAMPGROUND**, 9505 Wildwood Campground Rd, Iron River,

54847, (715) 372-4072, Email: wildcamp@cheqnet.net, Season: May - October,
Owner/Manager: Carl & Sandy Westlund, Driving Directions: from wayside on U.S. 2,
South 3/4 mile on Wayside Rd, turn left on Wildwood Campground Rd another 3/4
mile, 2021 Rate Range: \$25.00 - \$35.00 + tax

WACO Satisfaction Guarantee - Shaded, Lakeside, Secluded, Families

Sites and Services: 25 Total Sites, 5 Full Hookups, 19 Water/Elec Hookups, 2 Pull
Throughs, 11 Seasonal Sites, 14 Overnight Sites, Dump station, Free showers, WIFI/
Hot Spots, Wood for sale.

Recreation: Swimming beach, Playground, Fishing, ATV trails

Nearby: Apostle Islands, ATV trails, Water falls

Restrictions: Quiet Time: 10:00 PM



BIG RIG FRIENDLY • PRIVATE BATHROOMS
DAILY & SEASONAL FULL HOOK-UPS: 20-30-50 AMPS
CONCRETE PATIO • FIREPITS • PICNIC TABLES
RESORT-WIDE WIFI INCLUDED

LAKE CHIPPEWA FLOWAGE 1/4 MILE
DOCK & MARINA RENTALS • FREE BOAT LAUNCH



SPACIOUS PULL-THROUGH SITES 75-200 FT LONG • HEATED SWIMMING POOL • PLAYGROUND • KAYAKS • CANOES • PADDLEBOATS • DISC GOLF
HORSE SHOES • PICKLEBALL • WOODED HIKING TRAILS • SAND VOLLEYBALL • BIKING & ATV TRAILS NEARBY • LAWN GAMES • BASKETBALL
OUTDOOR MOVIES • PET FRIENDLY • LAUNDRY • CAMP STORE

WWW.TREELANDRESORTS.COM/RVPARK • 715-462-3874 • HAYWARD, WI • CHIPPEWA FLOWAGE

LAKESHORE CAMPING at its BEST!

www.lakechip.com



**LAKE CHIPPEWA
CAMPGROUND**
8380 N. County Rd. CC
Hayward, WI 54843
(715) 462-3672



CAMPSITES

200 sites on 90 wooded
acres all with water &
electricity, lakeside, tent,
sewer hook-ups,
pull throughs...

ACTIVITIES

15,300 acre lake,
excellent fishing,
sandy beach, sports,
playground, minigolf,
water skiing, biking,
game room...

AMENITIES

modern bath houses,
campstore & snack
bar, bait shop, laundry,
ATM, docks, boat
launch, marine gas,
l.p. fill & exchange...

RENTALS

travel trailers,
park models, camper
cabin, boats, pontoons,
kayaks, canoes,
paddleboards,
paddleboats, golf carts
and more...

MERRILLAN

DILLY'S HATFIELD RESORTS, W8215 County Road J, Merrillan, 54754
(414) 539-1941, www.hatfieldresort.com, Season: 4/1 - 10/1,
Owner/Manager: Makayla Munter
Sites and Services: 25 Total Sites

DOCS BUNKHOUSE, N11702 Elker Road, Merrillan, 54754

(715) 964-8010, www.docksbunkhouse.com, Email: docsbunkhouse@gmail.com,
Season: May-Oct, Owner/Manager: Derek Kundering/Shelly Schmidt, Driving Direc-
tions: 15 miles North of Black River Falls on Hwy 12-27.

WACO Satisfaction Guarantee

Sites and Services: 98 Total Sites, 98 Full Hookups, 84 Seasonal Sites, 14 Overnight
Sites, Free showers, Laundry, Restaurant/bar, Wood for sale, ATM, Credit cards accepted.
Recreation: Swimming beach, Pond, Playground, ATV trails, Snowmobile trails,
Planned activities, Located on the trails.

To Rent: Rentals w/bathroom, Rentals w/kitchenette, ADA compliant Rentals.

Nearby: Gas on site

Restrictions: Reservations Required. Quiet Time: 11:00 PM - 7:00 AM. Pets on leash.

NEW AUBURN

GREEN ACRES FAMILY CAMPGROUND, LLC,

30714 152nd Street, New Auburn, 54757, (715) 967-2067,

www.greenacresfamilycampground.com, Email: info@wigafc.com, Owner/
Manager: Kevin & Angela Pratt, Driving Directions: Hwy 53 Exit 118 onto CR-M to
WI-40N, turn right on Sand Lake Rd-152nd St to 2nd campground on right: or US 8
to WI-40S, turn left onto Sand Lake Rd-152nd St, 2nd campground on right: or US 27
to CR-M, turn right onto 152nd St to 1st campground on left,
2021 Rate Range: \$30.00 - \$55.00.

WACO Satisfaction Guarantee - Unique Northwestern Wisconsin Campground!

Sites and Services: 116 Total Sites, 116 Full Hookups, 82 Seasonal Sites, 24 Over-
night Sites, Free showers, Offsite storage, LP gas, Public phone, WIFI/Hot Spots,
Wood for sale, Credit cards accepted.

Recreation: Swimming beach, Pond, Playground, Pavilion/rec hall, ATV trails,
Snowmobile trails, Planned activities, Swimpond w/beach, Volleyball, Basketball,
Gaga ball, Playground, Outdoor Movies, Themed Weekends, 30 Lakes/ 30 Minutes,
Arcade, Large Rec Hall.

To Rent: Rentals w/kitchenette, Pedal carts.

Nearby: Eau Claire, Chippewa Falls, Sand Lake, Blue Diamond Recreational Area

Restrictions: Quiet Time: 11:00 PM - 8:00 AM. Pets allowed-Must be
leashed at all times.

GPS Coordinates: 45 17' 22.164"N 91 22' 13.7388"

Indian Head Country • 2021

SHEPS NORTHSORE BAR & CAMPGROUNDS, N1033 Highway 40,
New Auburn, 54757, (715) 868-2504, Owner/Manager: Randy & Mary Shepler
Sites and Services: 41 Total Sites

Recreation: Playground, Bait, Fish cleaning house, ATV trails, Snowmobile trails

Restrictions: Quiet Time: 11:00 PM

OSSEO

STONE CREEK RV RESORT, 50483 Oak Grove Rd. Osseo, 54758

(715) 597-2102, www.stoneycreekrvresort.com, Season: 4/1 - 11/1,
Email: info@stoneycreekrvresort.com, Owner/Manager: Brian & Deneen Pedersen &
Joyce Stenklyft, Driving Directions: from I-94 and Hwy 10 E intersection, go 50' turn
R or South on Oak Grove Rd by Dairy Queen - go 3 long blocks - We are on the right.
2021 Rate Range: \$35.00 - \$65.00

WACO Satisfaction Guarantee - Big- Rigs, Blacktop roads

Sites and Services: 192 Total Sites, 81 Full Hookups, 31 Water/Elec Hookups,
16 Pull Throughs, 64 Seasonal Sites, 110 Overnight Sites, Dump station,
Pay showers, Groceries, Laundry, Cable/tv/hookup, Snack bar, WIFI/Hot Spots,
Wood for sale, ATM, Credit cards accepted.

Recreation: Swimming pool, Playground, Game room, Wagon rides, Jumping
pillow, Skate park, Fishing, ATV trails, Themed weekends, Planned activities, Train
rides, Laser tag, Full time activity director, Gaga ball.

To Rent: Sleeping cabins, Rentals w/bathroom, Rentals w/kitchenette, Rentals ADA
compliant, Golf carts

Nearby: Stockman's, Amish Tours, Cheese Houses.

Restrictions: Quiet Time: 11:00 PM - 7:00 AM, No Rottweilers, Pit Bulls, Dobermans
or mix thereof. No pets in cabins

GPS Coordinates: N44 34.504W091 11.792- See ad pages 12

SARONA

WHITETAIL RIDGE CAMPGROUND/ RV PARK & BACKWOODS

SALOON, N753 Shallow Lake Rd, Sarona, 54870, (715) 469-3309,

www.whitetailridgecampground.com, Fax: (715) 469-3421, Email: whitetail-camp@centurytel.net, Owner/Manager: Jeff & Tammy Gagner,
2021 Rate Range: \$1060.00 seasonal.

WACO Satisfaction Guarantee - Large open & wooded sites

Sites and Services: 132 Total Sites, 132 Water/Elec Hookups, 3 Pull Throughs, 121
Seasonal Sites, 11 Overnight Sites, Dump station, Offsite storage, Restaurant/bar,
WIFI/Hot Spots, Wood for sale, ATM, Credit cards accepted.

Recreation: Pond, Playground, Pavilion/rec hall, Game room, Fishing, Bait, Trails,
ATV trails, Themed weekends, Planned activities.

Nearby: Beautiful sandy beach, Several lakes minutes away, ATV/snowmobile trail.

www.wisconsinincampgrounds.com 11

Stoney Creek RV Resort

Osseo, Wi

715-597-2102

- ✓ Extra Large RV Sites
- ✓ Cabin Rentals
- ✓ Seasonal Sites
- ✓ Wi-Fi Hot Spots
- ✓ Pool & Kiddie Pool
- ✓ Jumping Pillow
- ✓ Mini Golf
- ✓ Laser Tag
- ✓ Foam Fun
- ✓ Catch & Release Fishing Pond
- ✓ Volleyball & Basketball Courts
- ✓ Activities 7 days a week!

Good Sam
RATED
10/10★/10



✓ **SWIMMING POND WITH INFLATABLES!**

✓ **PREMIUM PULL THRU SITES**

FUTURE PLANS AT STONEY CREEK

FOLLOW US ON FACEBOOK FOR UPDATES!



FAMILY FUN IS OUR BUSINESS!



ONLINE RESERVATIONS AT
WWW.STONEYCREEKRVRESORT.COM



SPOONER

ANCHOR BAY RESORT, W9076 Co Rd E, Spooner, 54801
(715) 635-2614, www.Anchorcampgrounds.com, Season: Summer,
Email: anchorcampgrounds@gmail.com, Owner/Manager: Gwen Welter, Driving
Directions: 8 miles west of Trego on County Hwy E

Cabins, RV's tents welcome

Sites and Services: 49 Total Sites, 33 Full Hookups, 16 Water/Elec Hookups,
4 Pull Throughs, 35 Seasonal Sites, Free showers,

Recreation: Swimming beach, Game room, Fishing, Fish cleaning house, ATV trails,
Snowmobile trails

To Rent: Housekeeping rentals, Motorized watercraft, Non-motorized watercraft

Restrictions: Reservations Required. Pet Friendly

STONE LAKE

SUMMIT LAKE CAMPGROUND & RV PARK, 3730 N Marsh Lake Rd,
Stone Lake, 54876, (715) 354-7241, www.summitlakegamefarm.com,
Fax: (715) 354-7250, Email: phil@summitlakegamefarm.com, Season: May - Octo-
ber, Owner/Manager: Phillip Johnson, 2021 Rate Range: Vary from \$20.00 - \$35.00
Sites and Services: 45 Total Sites, 33 Full Hookups, 12 Elec Only Hookups, Dump
station, Pay showers, Laundry, Restaurant/bar, WIFI/Hot Spots, Wood for sale, ATM,
Credit cards accepted.

Recreation: Swimming beach, Playground, Fishing, Boat launch, Fish cleaning
house, Trails, ATV trails, Snowmobile trails, Sporting Clays.

To Rent: Sleeping cabins, Rentals w/bathroom, Rentals w/kitchenette, Non-motor-
ized watercraft, Kayaks & Paddle Boards

TREGO

LOG CABIN RESORT & CAMPGROUND, N7470 Log Cabin Drive, Trego,
54888, (715) 635-2959, www.logcabin-resort.com, Season: 5/1 - 10/1, Owner/
Manager: Tim & Christy Davis, Driving Directions: from Spooner, Hwy 53 N & 63 N, 5
miles, Hwy 63 N in Trego, immediate 1st drive (Log Cabin Drive) on left,
2021 Rate Range: \$39.00-\$44.00 Camping / \$75.00 - \$235.00 Cabins

Clean Family River Fun

Sites and Services: 30 Total Sites, 5 Full Hookups, 25 Water/Elec Hookups, 1 Pull
Throughs, 1 Seasonal Sites, 29 Overnight Sites, Dump station, Pay showers, WIFI/
Hot Spots, Wood for sale, Credit cards accepted.

Recreation: Swimming beach, Pond, Playground, Pavilion/rec hall, Fishing, ATV
trails, Planned activities, Spray park, Inflatable play park, Sauna, Dunk Tank

To Rent: Sleeping cabins, Housekeeping rentals, Non-motorized watercraft,
Pedal carts, Canoes, Kayaks, Tubes

Nearby: Hayward, Train Ride, Mini golf/go cart

Restrictions: Quiet Time: 11:00 PM - 8:00 AM

GPS Coordinates: 45.9060 N, 91.8257 W

WASCOTT

SCHATZI'S 4 SEASON RESORT AND CHIPMUNK BAR & GRILL, 16095
S Chipmunk Hollow Rd, Wascott, 54890, (715) 466-4095, schatzisresort.com,
Email: goodtimes@schatzisresort.com, Season: Year Round, Owner/Manager: Mark
& Michele Johnson, Driving Directions: from the North 45 miles South of Superior/
Duluth. From State Hwy 53 at Wascott (between Gordon & Minong) take Douglas
County Rd "T" West-6 miles to Chipmunk Hollow Rd Go North (Right) 1 Mile to end
of the road on Cranberry Lake. From the South: 120 miles Northeast of the Twin
Cities. From Interstate 35 at Hinkley take Hwy 48 East5 miles toDanbury Head North
(left) on Hwy 35,23 milesto county road T . Head East (right) 13 miles to S Chipmunk
Hollow Rd. Head North left 1 mile to end of rd at Cranberry Lake.

2021 Rate Range: \$2,200.00 - \$2,600.00 Seasonal

WACO Satisfaction Guarantee - 2 Bedroom Cabins available

Sites and Services: 77 Total Sites, 77 Full Hookups, 76 Seasonal Sites, 1 Overnight
Site, Free showers, Restaurant/bar, WIFI/Hot Spots, Credit cards Accepted.

Recreation: Swimming pool, Swimming beach, Playground, Pavilion/rec hall, Game
room, Fishing, Fish cleaning house, Trails, ATV trails, Snowmobile Trails, Splash Pad,
Fall Colors, Amazing Views, Gas/Groceries 1 mile

To Rent: Rentals w/bathroom, Rentals w/kitchenette, on ATV Trails #3, 2 Bedroom
Cabins available

Nearby: National Forests, Golf, Casinos

Restrictions: Reservations Required, Quiet Time: 11:00 PM - 9:00 AM, Sorry, no Pets
in Cabins..

GPS Coordinates: Lat: 46.181412 Long:91.930512

WEYERHAUSER

BAY VIEW RESORT INC, W14045 Highway D, Weyerhauser, 54895
(715) 828-1330, Owner/Manager: Linda Grefsheim

Sites and Services: 28 Total Sites

Northwoods • 2021

Welcome to... NORTH WOODS

	Listing Page	Total Sites	See Ad Page
Arbor Vitae Campground, Arbor Vitae	13	114	
Buckatabon Lodge, Conover	14	61	
Camping In The Clouds, Florence	14	50	
Chain O' Lakes Rsrst Prk & Cmpgrnd, Eagle River	14	193	
Christian's Campground, Pelican Lake	15	25	
Coadys Point of View Campground, Phelps	15	14	
Diamond Lake Campground, Porterfield	15	73	
Great Northern Campground, Gleason	14	53	
Harbor Campground, Three Lakes	16	123	
Heaven's Up North Campground, Lakewood	14	116	
Hi Pines Campground, Eagle River	14	166	
Hiles Pine Lake Campground, Hiles	14	80	
Indian Shores RV Resort & Campground, Woodruff	16	185	
Lake George Campsite, Rhinelander	15	35	
Lynn Ann's Campground, St. Germain	16	90	
Maple Heights Campground, Lakewood	15	115	
McCasin Mountain Campground, Silver Cliff	13	81	
Patricia Lake Campground, Minocqua	15	100	14
Pelican Lake Campground, Pelican Lake	15	100	
Peshtigo River Campground, LLC, Crivitz	14	112	
Silver Cliff Camp, Silver Cliff	16	40	
Spur of the Moment Ranch, Mountain	15	5	25/55
Surewood Forest Campground, Tomahawk	16	110	
Terrace View Campsites, Tomahawk	16	42	
The Green's Green Acres, Marinette	15	50	
Weaver's Resort & Campground, Pelican Lake	15	47	

ARBOR VITAE

ARBOR VITAE CAMPGROUND, 10545 Big Arbor Vitae Drive, Arbor Vitae,
54568, (715) 356-5146, www.arborvitae campground.com, Email: avc@arbor-
vitae campground.com, Season: 5/1-10/15, Owner/Manager: Don Allen & Mary
Watson, Driving Directions: From Minocqua, on Hwy 51, North to Hwy 70 East , 1 1/2
miles to Big Arbor Vitae Dr., 1/2 mile to campground,
2021 Rate Range: Campsites \$28.00-\$30.00, Cabin Weekly Rate \$488.00

Shaded and Open Sites

Limited Accessibility for people with disabilities. Please call for specifics.

Sites and Services: 114 Total Sites, 22 Full Hookups, 6 Water/Elec Hookups, 12 Elec
Only Hookups, 10 Pull Throughs, 62 Seasonal Sites, 47 Overnight Sites, Dump sta-
tion, Free showers, Offsite storage, Groceries, WIFI/Hot Spots, Wood for sale, Credit
cards accepted.

Recreation: Swimming beach, Playground, Fishing, Bait, Boat launch, Fish cleaning
house, Trails, Lake, Swimming pier, Water skiing, Jet skiing.

To Rent: Sleeping cabins, Rentals w/bathroom, Motorized watercraft, Non-motor-
ized watercraft, Aquacycle, Winter cabins available.

Nearby: Lakes, Restaurant/Bar, Trails, Shopping

Restrictions: Quiet Time: 11:00 PM to 8:00 AM

GPS Coordinates: N45°55'03.4"W089°39'23.4"

ATHELSTANE

MCCASLIN MOUNTAIN CAMPGROUND, W15720 Co. Rd F, Athelstane,
54104, (715) 757-3734, (715) 757-2561, www.mccaslinmountain.com, Email:
info@mccaslinmountain.com, Season: Year Round, Owner/Manager: Edith Smith,
Michael & Barbara Smith, Driving Directions: from lakewood, 10 miles on Co F,
2021 Rate Range: \$25.00 - \$35.00.

WACO Satisfaction Guarantee - ATV trails, Fishing

Limited Accessibility for people with disabilities. Please call for specifics.

Sites and Services: 81 Total Sites, 27 Water/Elec Hookups, 54 Seasonal Sites, 27
Overnight Sites, Dump station, Pay showers, Offsite storage, LP gas, Groceries, Snack
bar, Wood for sale, Credit cards accepted.

Recreation: Playground, Game room, Trails, ATV trails, Mini-golf, Water slide

To Rent: Rentals w/bathroom, Housekeeping rentals

Nearby: Whitewater rafting, Excellent fishing, Waterfalls tour

Restrictions: Quiet Time: 10:30 PM

GPS Coordinates: Lat: 45.37763 Long: 88.38856



Family Campground for Tents, PopUps & RVs!

We invite you to come camping, to relax and enjoy the beauties of Wisconsin's North Country; the woods, the water, and the wildlife in beautiful Minocqua, WI.

QUALITY CAMPING

Large, shaded sites • Rain shelter • Hot showers • Laundromat
Sanitary dump station • Water/Electric/CATV hookups • Sewer hookups
Seasonal Sites available • Wood, Ice & Snacks • Wi-Fi and LP Gas

RECREATION

Basketball Court • Fitness Room • Shuffleboard • Horseshoes • Fishing
Playground • Beach • Rowboat

NEARBY

Bearskin Biking Trail • Golf 9 & 18 Holes • Wildlife Park • Horseback Riding
Lumberjack Show • Variety of Restaurants • Art, Craft & Gift Shops • Casino

8508 Camp Pinemere Road • Minocqua, WI 54548 • 715-356-3198
info@patricialakecampground.com

CONOVER

BUCKATABON LODGE AND LIGHTHOUSE INN, 5630 Rush Rd. Conover, 54519, (715) 479-4660, www.buckatabon.com, Email: info@buckatabon.com, Season: 5/1 - 10/15, Owner/Manager: Dustin & Julie Mueller, Driving Directions: from Hwy 45 N to Hwy K, W to East Buckatabon Rd, to Rush Rd, 2021 Rate Range: \$27.00 - \$32.00.

WACO Satisfaction Guarantee - Shaded and Open Sites

Limited Accessibility for people with disabilities. Please call for specifics.

Sites and Services: 61 Total Sites, 51 Full Hookups, 10 Water/Elec Hookups, 2 Pull Throughs, 51 Seasonal Sites, 10 Overnight Sites, Free showers, Restaurant/bar, WIFI/Hot Spots, Wood for sale.

Recreation: Swimming beach, Playground, Game room, Fishing, Bait, Boat launch, Fish cleaning house, ATV trails, Bike trails.

To Rent: Housekeeping rentals, Motorized watercraft, Non-motorized watercraft, Pontoon boat, Boats, Motors

Nearby: Dining, Casino, Children's Museum

Restrictions: Reservations Required, Quiet Time: 11:00 PM - 7:00 AM

CRIVITZ

PESHITGO RIVER CAMPGROUND, LLC, W7948 Airport Rd, Crivitz, 54114 (715) 854-2986, www.peshitgorivercampground.com, Email: info@peshitgorivercampground.com, Season: 5/1 - 10/15, Owner/Manager: John, Gloria & Chad Wocelka, Driving Directions: 2 miles South of Crivitz on Hwy 141 and Airport Road, 2021 Rate Range: \$24.00 - \$39.00.

WACO Satisfaction Guarantee - Shaded and Open sites

Limited Accessibility for people with disabilities. Please call for specifics.

Sites and Services: 112 Total Sites, 13 Full Hookups, 13 Pull Throughs, 38 Seasonal Sites, Dump station, Free showers, Laundry, Snack bar, WIFI/Hot Spots, Wood for sale, Credit cards accepted.

Recreation: Swimming beach, Playground, Pavilion/rec hall, Game room, Fishing, Planned activities.

To Rent: Sleeping cabins, Tubes, Canoe rentals and Tubing.

Nearby: Golf courses, Sand beaches, Lake fishing

Restrictions: Quiet Time: 10:00 PM. No fireworks

EAGLE RIVER

CHAIN O' LAKES RESORT PARK & CAMPGROUND, 3165 Campground Rd, Eagle River, 54521, (715) 479-6708, www.colcamp.com, Email: camp@colcamp.com, Season: 5/1 - 10/6, Owner/Manager: Mike Tinstman, Driving Directions: from Eagle River, 70 E 4 miles to E Cranberry Lake Rd, go South, 2021 Rate Range: \$29.00 - \$34.00.

WACO Satisfaction Guarantee - Mostly wooded, many activities

Limited Accessibility for people with disabilities. Please call for specifics.

Sites and Services: 193 Total Sites, 193 Water/Elec Hookups, 171 Pull Throughs, 150 Seasonal Sites, 43 Overnight Sites, Dump station, Free showers, Offsite storage, LP gas, Groceries, Laundry, WIFI/Hot Spots, Wood for sale, Credit cards accepted.

Recreation: Swimming pool, Playground, Pavilion/rec hall, Game room, Fishing, Bait, Boat launch, Fish cleaning house, Campground on the Eagle River chain of lakes.

To Rent: Sleeping cabins, Rentals w/bathroom, Rentals w/kitchenette, Motorized watercraft

Nearby: Nicolet National Forest, Flea market, Antique stores

Restrictions: Quiet Time: 10 PM - 8 AM

GPS Coordinates: N45° 54.872' W089° 08.578'

Visit Our Website & Enter for a Chance to
Win Free Camping!
Check out our Promotions & Events
pages for more information!
www.wisconsincampgrounds.com

HI PINES CAMPGROUND, 1919 US Hwy 45 N. Eagle River, 54521 (715) 479-9124, www.hipines.net, Fax: (715) 477-0703, Email: info@hipines.net, Season: 5/1 - 10/15, Owner/Manager: Karen Dugre & Mike Kocourek, Driving Directions: 1 mile N of Eagle River on U.S Hwy 45, 2021 Rate Range: \$31-\$55
WACO Satisfaction Guarantee - Campground-Handicap Accessible
Sites and Services: 166 Total Sites, 50 Full Hookups, 57 Water/Elec Hookups, 49 Pull Throughs, 40 Seasonal Sites, 100 Overnight Sites, Dump station, Free showers, Laundry, Snack bar, WIFI/Hot Spots, Wood for sale, Credit cards accepted.
Recreation: Swimming beach, Pond, Playground, Pavilion/rec hall, Wagon rides, Jumping pillow, Outdoor movies, ATV trails, Planned activities, Dog park, Volleyball, Waterpark, Kayaks
To Rent: Sleeping cabins, Rentals w/bathroom, Rentals w/kitchenette
Nearby: Boat launch, Boat rental, Horseback riding
Restrictions: Quiet Time: 11:00 PM - 7:00 AM
GPS Coordinates: Lat: 45°945122 Long: 89°248724

FLORENCE

CAMPING IN THE CLOUDS, 4080 US-2, Florence, 54121 (715) 528-5596, (920) 422-4315, Owner/Manager: Brian & Tracey Huth, Driving Directions: From Green Bay; Hwy 41 to 141 to Iron Mnt., Hwy 2 to Florence, 2021 Rate Range: \$18.00 - \$40.00.

WACO Satisfaction Guarantee - Large wooded sites

Sites and Services: 50 Total Sites, 37 Full Hookups, 16 Water/Elec Hookups, 4 Pull Throughs, 31 Seasonal Sites, 15 Overnight Sites, Dump station, Free showers, Laundry, Restaurant/bar, WIFI/Hot Spots, Wood for sale, ATM, Credit cards accepted.

Recreation: Indoor pool, Pond, Playground, ATV trails, Snowmobile trails, Themed weekends, Bar & Restaurant open year round, Volleyball.

To Rent: Sleeping cabins, Rentals w/bathroom, Rentals w/kitchenette

Nearby: Waterfalls, River floats, and Lakes

Restrictions: Reservations Required

GLEASON

GREAT NORTHERN CAMPGROUND, N6146 County Road H, Gleason, 54435 (715) 623-2267, www.greatnortherncampground.com, Email: greatnortherncampground@gmail.com, Season: May - October, Owner/Manager: Bree & Chad Theilman, Driving Directions: 16 miles NW of Antigo, 2021 Rate Range: \$22.00 - \$37.00.

WACO Satisfaction Guarantee - Clean, Friendly, Organized, Relaxing

Sites and Services: 53 Total Sites, 38 Water/Elec Hookups, 15 Elec Only Hookups, Dump station, Pay showers, Public phone, Wood for sale Credit cards accepted.

Recreation: Swimming beach, Pond, Playground, Pavilion/rec hall, ATV trails, Sand volleyball, Walking trails, Dog run area.

Nearby: Held's Bar, X to C Golf Course & Supper Club, Merry's Berries, MC Festival grounds

Restrictions: Quiet Time: 11:00 PM to Daylight

HILES

HILES PINE LAKE CAMPGROUND, 8896 W. Pine Lake Rd. Hiles, 54511 (715) 649-3319, www.campingpinelake.com, Email: hplcamp@frontiernet.net, Season: Closed Nov 1 Open May 1, Owner/Manager: The Ferris Family/Joan, Driving Directions: from Jct Hwy 8 & 32 in Crandon, go N on 32 approx 14 miles to West Pine Lake Rd, turn left, go W 1/2 mile To Tee, Turn left 1/2, 2021 Rate Range: \$24.00 - \$34.00.

WACO Satisfaction Guarantee - Lakeside, Excellent fishing

Limited Accessibility for people with disabilities. Please call for specifics.

Sites and Services: 80 Total Sites, 21 Water/Elec Hookups, 7 Elec Only Hookups, 50 Seasonal Sites, Dump station, Free showers, Offsite storage, Groceries, WIFI/Hot Spots, Wood for sale.

Recreation: Playground, Game room, Fishing, Boat launch, Fish cleaning house, Trails, ATV trails, Children's Swimming Beach, Volleyball, Basketball, Horseshoes.

To Rent: Rentals w/kitchenette, Motorized watercraft, Non-motorized watercraft, Mobile home, RV's, Boats, Motors & Paddle boats, Kayaks.

Nearby: Casinos, Golf, ATV trails accessible

Restrictions: Quiet Time: 11:00 PM until 8:00 AM, Pets must be leashed at all times.

LAKEWOOD

HEAVEN'S UP NORTH CAMPGROUND, 18344 Lake John Road, Lakewood, 54138, (715) 276-6556, www.heavensupnorth.com, Email: camping@heavensupnorth.com, Season: full 5/15 - 10/15 limited 10/15-5/15, Owner/Manager: The Heil Family: Wendy, Kody, Brittney and Skylar, Driving Directions: from Hwy 32 in Lakewood, go 2 miles East on Cty Rd F, go North 3 miles on Lake John Rd, 2021 Rate Range: \$20.00 - \$47.00.

Beautiful Wooded Sites

Sites and Services: 116 Total Sites, 114 Water/Elec Hookups, 6 Pull Throughs, 85 Seasonal Sites, 31 Overnight Sites, Dump Station, Pay showers, Offsite storage, Laundry, WIFI/Hot Spots, Wood for sale, Credit cards accepted.

Recreation: Swimming pool, Playground, Game room, ATV trails, Snowmobile trails, Themed weekends, Planned activities, ATV access from campground.

To Rent: Cabins, camper and house, see website for rates or give us a call.

Nearby: Nicolet National Forest, Northern Lights Bingo & Casino, River rafting.

Restrictions: Reservations required. Quiet Time: 10 PM - 8 AM.

MAPLE HEIGHTS CAMPGROUND, 16091 Chain Lake Rd, PO Box 130, Lakewood, 54138, (715) 276-6441, www.mapleheightscampground.com, Season: 5/1 - 10/31, Owner/Manager: James, Elizabeth, Jackie, & Phil Reed, Driving Directions: from Green Bay, 70 miles North on Hwy 32, 2021 Rate Range: \$25.00 - \$38.00.

WACO Satisfaction Guarantee - Huge, Wooded Pull-Thru Sites

Limited Accessibility for people with disabilities. Please call for specifics.

Sites and Services: 115 Total Sites, 92 Water/Elec Hookups, 11 Elec Only Hookups, 78 Pull Throughs, 84 Seasonal Sites, 31 Overnight Sites, Dump Station, Free showers, Offsite storage, LP gas, Groceries, Laundry, Snack bar, WIFI/Hot Spots, Wood for sale, Credit cards accepted.

Recreation: Swimming pool, Playground, Pavilion/rec hall, Outdoor movies, Fishing, Trails, ATV trails, Snowmobile trails, Themed weekends, Planned Activities, Ping pong, Ladder golf, Bean bags.

To Rent: Pedal carts

Nearby: River rafting, Casino gambling, ATV trails

Restrictions: Quiet Time: 10:00 PM - 7:30 AM 3 day Min on Holidays & Craft Show Weekend

GPS Coordinates: Lat: 45.305861 Long: 88.5593729

MARINETTE

THE GREEN'S GREEN ACRES, N4247 River Rd, Marinette, 54143

(715) 789-2130, Season: May 1st, Owner/Manager: Hank Green, Driving Directions: Just off HWY 64, 6 miles West of Marinette,

2021 Rate Range: \$20.00 Per Day/ \$750.00 Per Year.

WACO Satisfaction Guarantee

Sites and Services: 50 Total Sites, 50 Water/Elec Hookups, 20 Pull Throughs, 20 Seasonal Sites, 10 Overnight Sites, Dump station, Free showers, Offsite storage, Laundry, Restaurant/bar, Wood for sale.

Recreation: Pavilion/rec hall, Wagon rides, Snowmobile trails, Themed weekends, Planned activities.

MINOCQUA

PATRICIA LAKE CAMPGROUND, 8508 Camp Pinemere Rd, Minocqua, 54548

(715) 356-3198, www.patricialakecampground.com, Email: Info@patricialakecampground.com, Season: 5/1 - 10/15, Owner/Manager: David & Joy Taber, Driving Directions: from Hwy 51 N to left 70W, 2 1/2 miles to Camp Pinemere Rd left 1/2 mile to sign, 2021 Rate Range: \$42.00 - \$55.00.

Lakeside, Wooded, Grassy

Sites and Services: 100 Total Sites, 93 Full Hookups, 5 Water/Elec Hookups, 3 Water Only Hookups, 5 Pull Throughs, 68 Seasonal Sites, 32 Overnight Sites, Dump station, Pay showers, Offsite storage, LP gas, Groceries, Laundry, Cable/tv/hookup, WIFI/Hot Spots, Wood for sale, Credit cards accepted.

Recreation: Swimming beach, Playground, Pavilion/rec hall, Fishing, Bait, Boat launch, ATV trails, Planned activities.

To Rent: Housekeeping rentals, Non-motorized watercraft, KAYAKS.

Nearby: Wildlife park, Casino, Golf

Restrictions: Quiet Time: 11:00 PM to 8:00 AM, Dogs - Limit 2 - No Aggressive dogs

GPS Coordinates: Lat: 45.87697 Long: 89.75629 - [See ad page 14](#)

MOUNTAIN

SPUR OF THE MOMENT RANCH, 14221 Helen Lane, Mountain, 54149

(715) 276-3726, (800) 644-8783, www.spurofthemomentranch.org,

Fax: (715) 276-2946, Email: annm@spurofthemomentranch.org, Season: 5/1 - 10/3, Owner/Manager: Ann Maletzke, Driving Directions: From 32/64, turn on to Kingston Road to the end, left on Helen Lane. 2021 Rate Range: \$33.00 - \$190.00.

National forest, Trails, Chute Pond Recreational area.

Limited Accessibility for people with disabilities. Please call for specifics.

Sites and Services: 5 Total Sites, 5 Water/Elec Hookups, 5 Overnight Sites, Dump station, Free showers, WIFI/Hot Spots, Wood for sale, Credit cards Accepted.

Recreation: Trails, ATV trails, Snowmobile trails, Direct trail access ATV's, UTV's, Horses, Snowmobiles, Trails for x-Country skiing, shoe-shoeing, Carriage Rides, Horseback riding lessons, Donkey Encounters at Ranch.

To Rent: Log and Rustic Cabins, Log Cabins have bathrooms, Kitchenettes, Fireplaces. Season - Year Round

Restrictions: Reservations Required, Quiet Time: 10:00 PM - 8:00 AM, All rentals Minimum 2 days.

GPS Coordinates: 45.1411159-88.471501 - [See ad pages 25 & 55](#)

PELICAN LAKE

CHRISTIAN'S CAMPGROUND, 472 Eagle Lake Rd, Pelican Lake, 54463

(715) 490-1900, Email: tammic5957@gmail.com, Season: May to October (weather permitting), Owner/Manager: Mike & Tammi Christian, Driving Directions: from US 45, Cty Rd B 1 mile to Cty Rd G, right 1.5 miles, left on Eagle Lake Rd, 2021 Rate Range: Seasonal: \$1107.75 w/tax

WACO Satisfaction Guarantee - Musky Lake Fishing (Nearby)

Limited Accessibility for people with disabilities. Please call for specifics.

Sites and Services: 25 Total Sites, 24 Full Hookups, 1 Water/Elec Hookups, Dump station, Pay showers, LP gas.

Recreation: Pond, Playground, Pavilion/rec hall, Fishing, Trails, ATV trails.

Nearby: Restaurants, Casinos, Wildlife park

Restrictions: Reservations Required

Northwoods • 2021

PELICAN LAKE CAMPGROUND, 2060 Cty Rd Q, Pelican Lake, 54463

(715) 487-4600, www.pelicanlake.com, Email: pelicanlakecpd@peoplepc.com, Season: 5/1 - 10/15, Owner/Manager: Karl & Kathy Kemp, Driving Directions: from Antigo Hwy 45 N to Pelican Lake, County Rd Q West 1 1/4 miles, 2021 Rate Range: \$42.00- \$44.00.

WACO Satisfaction Guarantee - Grassy, Shaded, Open Sites

Limited Accessibility for people with disabilities. Please call for specifics.

Sites and Services: 100 Total Sites, 70 Full Hookups, 30 Water/Elec Hookups, 75

Seasonal Sites, 25 Overnight Sites, Dump station, Pay showers, Laundry Wood for sale

Recreation: Swimming beach, Playground, Pavilion/rec hall, Game room, Fishing, Boat launch, ATV trails, Planned activities, Water mat, Volleyball, Shuffleboard, Horseshoes, Basketball, Wubit Water Toys.

To Rent: Pedal carts, Wood & Ice for sale.

Nearby: ATV Trails, Dining, Casino's, Golfing

Restrictions: Quiet Time: 10:00 PM - 8:00 AM, 3 day minimum on holidays, No carry in firewood

GPS Coordinates: Lat: 45.51927 Long: 89.18437

WEAVER'S RESORT & CAMPGROUND, 1001 Weaver Rd. Pelican Lake, 54463

(715) 487-5217, www.weaversresort.com, Email: weaversresort@yahoo.com, Season: May - October, Owner/Manager: Jean Weaver-Sharon, Wendy & Rick Lowe, Driving Directions: 1 mile N of Pelican Lake on Hwy 45, left on Cty Q, follow Weaver signs 3 miles, 2021 Rate Range: \$35.00 and up.

WACO Satisfaction Guarantee - Lakeside - Wooded and Grassy

Limited Accessibility for people with disabilities. Please call for specifics.

Sites and Services: 47 Total Sites, 45 Full Hookups, 2 Water/Elec Hookups, 1 Pull Throughs, 37 Seasonal Sites, 10 Overnight Sites, Dump station, Free showers, Public phone, WIFI/Hot Spots, Wood for sale.

Recreation: Swimming beach, Playground, Fishing, Boat launch, Fish cleaning house, ATV trails, Docking, Watermats, Horseshoes, Basketball, 3,585 Acre Lake.

To Rent: Sleeping cabins, Rentals w/bathroom, Rentals w/kitchenette, Housekeeping rentals, Non-motorized watercraft, Rowboats, Canoes.

Nearby: Casino, Dining, Golf, ATV trails

GPS Coordinates: Lat: 45.51244-89.204089

PHELPS

COADYS POINT OF VIEW CAMPGROUND LLC, 932 N Primich Way,

Phelps, 54554, (715) 545-3474, www.povresort.com, Email: info@povresort.com, Season: Year-Round, Owner/Manager: Darren & Genevieve Coady, 2021 Rate Range: \$30- \$100 a Night.

Cabins, Glamping and Campsites

Sites and Services: 14 Total Sites, 1 Elec Only Hookups, 14 Overnight Sites, Free showers, Groceries, Laundry, WIFI/Hot Spots, Wood for sale, Credit cards accepted.

Recreation: Swimming beach, Playground, Pavilion/rec hall, Game room, Fishing, Bait, Boat launch, Fish cleaning house, Trails, Snowmobile trails.

To Rent: Sleeping cabins, Rentals w/bathroom, Rentals w/kitchenette, Motorized watercraft, Non-motorized watercraft.

Nearby: Eagle River, Phelps, Nicolet Chequamegon National Forest

Restrictions: No Pets. Reservations Required. Quiet Time: 10:00 PM - 8:00 AM

PORTERFIELD

DIAMOND LAKE CAMPGROUND LLC, W5449 Loomis Road, Porterfield,

54159, (715) 789-2113, www.diamondlakecampground.com, Email: camp@diamondlakecampground.com, Season: May 1st - October 10th, 2021, Owner/Manager: Joe & Jenn Zirbel, Driving Directions: from Green Bay: 41 N to 141 N to County Rd P, turn right to county W, turn left to Loomis road, turn right 3.6 miles to campground entrance, 2021 Rate Range: \$40.00 - \$45.00

WACO Satisfaction Guarantee - Spacious, Clean, Family Camping.

Limited Accessibility for people with disabilities. Please call for specifics.

Sites and Services: 73 Total Sites, 3 Full Hookups, 5 Pull Throughs, 42 Seasonal Sites, 31 Overnight Sites, Dump station, Pay showers, Groceries, Wood for sale.

Recreation: Swimming beach, Pond, Playground, Ball diamond, Pavilion/rec hall, Wagon rides, Fishing, Bait, Planned activities, Soccer field, Baseball, Water toys.

To Rent: Sleeping cabins, Non-motorized watercraft, Golf carts, 2 Cabins & 1 Yurt

Nearby: Porterfield Country Festival, DeYoung's Family Zoo, Waterfalls

Restrictions: Quiet Time: 11:00 PM - 8:00 AM. No pets on or near the beach, by any inflatables or in any buildings.

RHINELANDER

TERRACE VIEW CAMPSITES - See listing page 16

LAKE GEORGE CAMPSITE, 4006 Bassett Road, Rhinelander, 54501

(715) 362-6152, www.lakegeorgecampsite.com, Email: mail@lakegeorgecampsite.com, Season: May-October, Owner/Manager: Carmen & Jesse Tank, Driving Directions: 5 miles East of Rhinelander on County P, 2021 Rate Range: \$27.00 - \$31.00.

WACO Satisfaction Guarantee - 50+ Year of Quality Camping & Service!

Sites and Services: 35 Total Sites, 35 Water/Elec Hookups, 8 Pull Throughs, 21 Seasonal Sites, 15 Overnight Sites, Dump station, Pay showers, Snack bar, WIFI/Hot Spots, Wood for sale, ATM, Credit cards accepted.

Recreation: Swimming beach, Playground, Game room, Fishing, Fish cleaning house, ATV trails, Full Liquor Bar.

To Rent: Motorized watercraft, Non-motorized watercraft, Bunkhouse, Camper.

Nearby: Horseback riding, Golf course, Casinos

Restrictions: Quiet Time: 10 PM - 8 AM

GPS Coordinates: N 45° 36.140' W 089° 42.7'

FREE
VACATION
GUIDE!

Loons calling in the night.
The sound of lapping waves.
The stars overhead.

LIFE IS BETTER
Around
the
CAMPFIRE

All this and more when you're Camping in the Northwoods.

HAYWARD LAKES
WISCONSIN
Woods. Waters. World Class Events.

www.haywardlakes.com
1-800-724-2992

SILVER CLIFF

SILVER CLIFF CAMP, W14301 Hwy C, Silver Cliff, 54104, (262) 366-1376, www.silvercliffcamp.com, Email: dkazik@centurylink.net, Season: May – Oct, Owner/Manager: John & Denise Kazik, Driving Directions: from Lakewood take Hwy F to Hwy C, into Silver Cliff township, 14 miles east of Lakewood, 24 miles west of Crivitz on Cty Rd C.

All Wooded Seasonal Sites

Sites and Services: 40 Total Sites, 40 Seasonal Sites, Wood for sale, Credit cards accepted.

Recreation: Playground, Pavilion/rec hall, Game room, Trails, Planned activities, Horseshoe, Volleyball, Basketball, Nature walking trails.

To Rent: Rentals w/kitchenette, 3 cabins.

Nearby: Whitewater rafting, fishing, ATV Trails.

Restrictions: Quiet Time: 10:00 PM - 8:00 AM No pets in cabins.

ST. GERMAIN

LYNN ANN'S CAMPGROUND, 1597 South Shore Dr. St. Germain, 54558 (715) 542-3456, www.lynnannscampground.com, Season: May – October, Email: lynnannscampground@gmail.com, Owner/Manager: Mike & Heather Davidson, Driving Directions: from Hwy 51 N, take 70 E 8.5 miles, entrance on left, 2021 Rate Range: \$37.00 - \$47.00

Beautiful Clean Family Park.

Limited Accessibility for people with disabilities. Please call for specifics.

Sites and Services: 90 Total Sites, 10 Seasonal Sites, 80 Overnight Sites, Dump station, Pay showers, Offsite storage, LP gas, Groceries, Laundry, Public phone, Cable/tv/hookup, WIFI/Hot Spots, Wood for sale, Credit cards accepted.

Recreation: Swimming beach, Playground, Pavilion/rec hall, Game room, Fishing, Bait, Boat launch, Trails, ATV trails, Paddleboarding, Live Music, Ice-cream Buffet, Tiki Bar.

To Rent: Housekeeping rentals, Motorized watercraft, Non-motorized watercraft, Tubes, Pedal carts, Bikes.

Nearby: Casino, Horseback riding, Golf.

Restrictions: Quiet Time: 10:00 PM

THREE LAKES

HARBOR CAMPGROUND, 1021 Wisconsin Hwy 32, Three Lakes, 54728 (715) 642-4634, Email: skoug10@gmail.com, Owner/Manager: Steve Skoug, Driving Directions: East of Three Lakes, WI on UW Hwy 32.

WACO Satisfaction Guarantee - Mostly Wooded - Many Activities

Sites and Services: 123 Sites, Pay showers, Laundry, Wood for sale.

Recreation: Swimming pool, Playground, Fishing, Boat launch, Fish cleaning house, Trails, ATV trails, Snowmobile trails.

To Rent: Rentals w/bathroom, Rentals w/kitchenette, Pontoon Rentals.

Nearby: Winery, Lakes, Golf

Restrictions: Reservations Required. Quiet Time: 10:00 PM - 8:00 AM.

TOMAHAWK

SUREWOOD FOREST CAMPGROUND, W4249 Pine Pointe Ln, Tomahawk, 54487, (920) 737-9205, www.surewoodforest.com, Email: surewoodforest16@yahoo.com, Season: May-October, Owner/Manager: Jim & Deb Roberts, Driving Directions: US 51N to Exit 231 (Hwy A) - Turn right (East), 3.2 miles to South Pine Rd - Turn right, .8 miles to Sandy Ln - Turn right, .5 miles to campground, 2021 Rate Range: \$30.00.

WACO Satisfaction Guarantee - Friendly, Lake View

Sites and Services: 110 Total Sites, 110 Water/Elec Hookups, 102 Seasonal Sites, 8 Overnight Sites, Dump station, Free showers, Laundry, Restaurant/bar, WIFI/Hot Spots, Wood for sale, ATM, Credit cards accepted.

Recreation: Swimming beach, Playground, Fishing, Bait, Boat launch, Fish cleaning house, ATV trails, Snowmobile trails.

To Rent: Sleeping cabins, Rentals w/bathroom, Rentals w/kitchenette, Motorized watercraft, Non-motorized watercraft.

Nearby: Shopping, Farmer Markets, Golf

Restrictions: Reservations Required, Quiet Time: 11:00 PM - 7:00 AM, Speed limit is 5 mph on campground roads.

TERRACE VIEW CAMPSITES

W5220 Terrace View Rd. Tomahawk, 54487 (715) 453-8352, www.terraceviewcampsites.com, Email: tvcken@charter.net, Season: Early Spring – Late Autumn, Owner/Manager: Ken & Lin Kenworthy, Driving Directions: Located 1 mi West from US Hwy 8 and 51/39 corridor EXIT 234. Go Hwy 8 West approx 1/2 Mi turn SHARP LEFT on the curve onto WOLFF Rd, approx. 1/8th mile into Campground. 2021 Rate Range: \$45.00 / \$35.00 Tents up to 4 Persons Incl. hookups **Where the modern camper can "Experience Good Old Fashioned Camping" from Early Spring thru Mid Autumn (Passport America accepted)**

Limited Accessibility for people with disabilities. Please call for specifics.

Sites and Services: 42 Total Sites, 34 Water/Elec Hookups, 42 Elec Only Hookups, 5 Pull Throughs, 20 Seasonal Sites, 22 Overnight Sites, Dump Station, Pay showers, WIFI/Hot Spots, Wood for sale.

Recreation: Swimming beach, Pavilion/rec hall, Game room, Fishing, Boat launch, Fish cleaning house, Badminton/Volleyball Net, Pool/Ping Pong Table, Basketball Hoop, 2 Playgrounds

To Rent: Non-motorized watercraft, Boats, Kayak, Canoe, and Rave mat.

Nearby: Biking/Hiking Trails, Kayak, Fishing, Golfing - Special rates for those traveling by bicycles.

Restrictions: Quiet Time: 10:30 weeknights, 20/30 amp only, No credit/debit cards, Pets allowed.

Additional Reference Listing in Rhinelander

GPS Coordinates: 45.53661 N 89.68841 W

WOODRUFF

INDIAN SHORES RV RESORT & CAMPGROUND, 7750 Indian Shores Rd, Woodruff, 54568, (715) 356-5552, www.indian-shores.com, Fax: (715) 356-1146, Email: info@indianshoreswi.com, Season: 5/1 - 10/31, Owner/Manager: Daniel & Christopher/ April & Jeff Katzer, Driving Directions: 5 miles SE of Woodruff on Hwy 47, 2021 Rate Range: \$49.00 - \$79.00.

WACO Satisfaction Guarantee - Disc Golf, Island City Lanes, Lakeland Cinema
Sites and Services: 185 Total Sites, 173 Full Hookups, 12 Water/Elec Hookups, 5 Pull Throughs, 57 Seasonal Sites, 128 Overnight Sites, Dump station, Free showers, Offsite storage, LP gas, Groceries, Laundry, Cable/tv/hookup, Restaurant/bar, Snack bar, WIFI/Hot Spots, Worship service, Wood for sale, ATM, Credit cards accepted.

Recreation: Swimming pool, Swimming beach, Playground, Pavilion/rec hall, Game room, Fishing, Bait, Boat launch, Fish cleaning house, Snowmobile Trails, Planned activities, Mini golf, Shuffle board, Tennis, Volleyball, Basket ball, Horse shoe pit, Disc golf

To Rent: Housekeeping rentals, Motorized watercraft, Non-motorized watercraft, Tubes, Pop-up trailers.

Nearby: Golf course, Water sports, Shopping

Restrictions: Quiet Time: 10:30 PM - 8:00 AM

GPS Coordinates: Long: N 45° 50.754 Lat: W 89° 38.356

Like us on Facebook for a Chance to Win Free
Gift Certificates good at ANY WACO Campground
for any Product. Winners picked Monthly!
www.facebook.com/wicampgrounds/

Welcome to... CENTRAL WISCONSIN RIVER COUNTRY

	Listing Page	Total Sites	See Ad Page
Al's Fox Hill RV Park and Campground, Baraboo	17	180	31
Arrowhead RV Campground, Wisconsin Dells	29	358	21/31
Baraboo Hills Campground, Baraboo	20	160	31/55/64
Blue Lake Community Seasonal Campground, Wisconsin Dells	29	50	
Bonanza Campground & RV Resort, Wisconsin Dells	29	201	31/65
Buckhorn Campground Resort, Necedah	26	147	
Buffalo Lake Camping Resort, Montello	22	110	
Chapparral Campground LLC, Wonevot	36	101	65
Coon's Deep Lake Campground, Oxford	26	62	
Cozy-Inn RV Park, Wisconsin Rapids	36	17	
Crystal Lake Campground & RV Park-Campground, Lodi	20	200	27/65
Dells Camping Resort, Wisconsin Dells	29	116	29
Dell Pines Campground, Baraboo	29	151	30/31/55
Duck Creek Campground, Pardeeville	26	134	23
Edge 'O Dells Camping & RV Resort, Wisconsin Dells	29	78	31
Glacier Valley Campground, Cambria	20	130	25
Ho-Chunk RV Resort & Campground, Lyndon Station	20	240	5/31
Holiday Shores Campground & Resort, Inc, Wisconsin Dells	29	600	31/34
Indian Trails Campground, Pardeeville	26	333	24
Kilby Lake Campground	22	124	
Lake Arrowhead Campground, Montello	22	238	21/45/55
Lake Du Bay Shores Campground, Mosinee	22	170	25
Lakeside Campground, Montello	22	116	
Lakeside Fire Campground & Waterpark, Nekoosa	26	180	
Lake Wisconsin Campground, Poynette	27	152	
Merry Mac's Campground, Merrimac	22	258	64/65
Moonlite Trails Campground, LLC, Necedah	26	39	
Oasis Campground & Waterpark, Hancock	20	166	
Ox Creek Resort, Montello	22	29	
Pineland Camping Park, Arkdale	17	198	18/25/55
Pride of America Camping Resort, Pardeeville	26	399	IFC
Ridgewood On The River, Plover	27	112	
River Bay Premier Camping Resort, Wisconsin Dells	30	280	31/35
River's Edge Campground, Stevens Point	27	277	
Rustic Ridge Resort, Friendship	20	27	21
Shangri-La Campground, Wisconsin Dells	30	227	31
Sherwood Forest Camping & R.V. Park, Wisconsin Dells	30	185	31
Silver Springs Campground, LLC, Rio	27	285	40
Sky High Camping Resort, Portage	27	245	28
Sleepy Dragon Campground, Rio	27	135	
Smokey Hollow Campground, Lodi	20	290	33/64/65
Stand Rock Campground, Wisconsin Dells	30	275	
St. Joseph Resort, Necedah	26	40	
Summer Hideaway RV Campground Resort, Necedah	26	269	
Vista Royale Campground, Bancroft	17	300	19/55
Wanna Bee Campground & RV Resort, LLC, Wisconsin Dells	30	92	
Wilderness Campground, Montello	22	405	1/55
Willow Mill Campsite, LLC, Rio	27	220	
Wisconsin Dells KOA, Wisconsin Dells	30	131	31
WTA Campground (Formerly Homegrounds RV Park), Nekoosa	26	129	
Yogi Bear Jellystone Park, Wisconsin Dells	36	245	31
Yukon Trails Camping & RV Resort, Lyndon Station	20	240	31

ARKDALE

PINELAND CAMPING PARK, 916 State Road 13, Arkdale, 54613
(608) 564-7818, www.pinelandcamping.com, Fax: (608) 564-3095,
Email: jerry@pinelandcamping.com, Owner/Manager: Gerald & Valerie Kook, Driving
Directions: 35 miles N of WI Dells on Hwy 13, 2021 Rate Range: \$41.00 to \$150.00

WACO Satisfaction Guarantee - Located on ATV Trails

Sites and Services: 198 Total Sites, 15 Full Hookups, 198 Water/Elec Hookups, 4 Pull Throughs, 123 Seasonal Sites, 61 Overnight Sites, Dump station, Pay showers, LP gas, Groceries, Laundry, Restaurant/bar, Snack bar, WIFI/Hot Spots, Wood for sale, ATM, Credit cards accepted.

Recreation: Swimming pool, Playground, Pavillion/rec hall, Game room, Wagon rides, Jumping pillow, Outdoor movies, Amusement rides, Space ball, ATV trails, Snowmobile trails, Themed weekends, Planned activities, Funland Amusements include: Four story water slide, safari bikes, mini golf, wipeout zone, and many more attractions.

To Rent: Sleeping cabins, Rentals w/bathroom, Rentals w/kitchenette, Rentals ADA compliant, Golf carts, 14 Rental Units (Cabins & RVs)

Nearby: Golf Courses

Restrictions: Quiet Time: 11:00 PM to 8:00 AM

GPS Coordinates: 44.124447-89.807793 - [See ad pages 18, 25 & 55](#)

BANCROFT

VISTA ROYALE CAMPGROUND, 8025 Isherwood Rd. Bancroft, 54921
(715) 335-6860, www.vistaroyale.com, FAX: (715) 335-6631, Season: 4/15 - 10/15,
Owner/Manager: Scott Kollock, Driving Directions: 16 miles S of Stevens Point, off
Hwy 39/51, exit 143, 1/2 mile E on Co. W, 1 mile N on Isherwood Rd,
2021 Rate Range: \$30.00 - \$55.00

WACO Satisfaction Guarantee - Shaded and open sites

Limited Accessibility for people with disabilities. Please call for specifics.

Sites and Services: 300 Total Sites, 200 Full Hookups, 100 Water/Elec Hookups, 25 Pull Throughs, 150 Seasonal Sites, 150 Overnight Sites, Dump station, Free showers, Offsite storage, LP gas, Laundry, Public phone, Snack bar, WIFI/Hot Spots, Wood for sale, ATM, Credit cards accepted.

Recreation: Swimming beach, Pond, Playground, Pavilion/rec hall, Game room, Jumping pillow, Fishing, Bait, ATV trails, Themed weekends, Planned activities, Cold River Mining, Shuffleboard, Pickleball, Horseshoes.

To Rent: Rentals w/bathroom, Rentals w/kitchenette, Rentals, ADA compliant, Deluxe cabins.

Nearby: Golf courses, Green Circle, Wisconsin River

Restrictions: Quiet Time: 11:00 PM

Additional Reference Listing in Stevens Point

GPS Coordinates: 44.325901-89.506 - [See ad page 19 & 55](#)

Additional Reference Listing in Stevens Point

BARABOO

DELL PINES CAMPGROUND - See listing page 29

AL'S FOX HILL RV PARK AND CAMPGROUND, E11371 N Reedsburg Rd, Baraboo, 53913, (608) 356-5890, www.foxhillrvpark.com, Email: foxhill@foxhill-rvpark.com, Season: 4/26 - 10/14 Owner/Manager: Aaron Eickhorst/Hailey Kern
Driving Directions: Fox Hill RV Park & Campground is located less than 5 minutes from I-90/I-94. From I-90/94, exit #92,(Route 12) East towards Baraboo. Proceed 2 miles on Route 12 to exit 214 (N. Reedsburg Rd.) At the bottom of the exit, proceed 3/4 way around the turn circle and head east on N Reedsburg Rd. about 1.5 miles. The camp entrance is on the right side of the road just after Fox Hill Rd.

2021 Rate Range: Campsites \$44.00 - \$70.00, Rentals \$95.00 - \$181.00

WACO Satisfaction Guarantee - Quiet Wooded Oasis

Limited Accessibility for people with disabilities. Please call for specifics.

Sites and Services: 165 Total Sites, 80 Full Hookups, 24 Water/Elec Hookups, 35 Pull Throughs, 13 Seasonal Sites, 37 Overnight Sites, Dump station, Free showers, LP gas, Groceries, Laundry, Public Phone, Restaurant/bar, Snack bar, WIFI/Hot Spots, Wood for sale, ATM, Credit Cards accepted.

Recreation: Swimming pool, Swimming beach, Pond, Playground, Pavilion/rec hall, Game room, Wagon rides, Outdoor movies, Trails, Themed weekends, Planned activities, Disc Golf Course, Pet Playground, Giant Chess/Checkers, and Nature Trails.

To Rent: Sleeping cabins, Rentals w/bathroom, Rentals w/kitchenette, Tubes, Pedal carts, Golf Course next door.

Nearby: Ho-Chunk Casino, Devils Lake State Park, Wisconsin Dells Attractions

Restrictions: Quiet Time: 11:00 PM - 7:00 AM No pets in cabins

GPS Coordinates: Lat: 43°53'20 Long: 89°7'55 - [See ad page 31](#)



Wisconsin Camping Rentals

Wisconsin Camping Rentals is here to help you find your next vacation hotspot to make more family memories, all while enjoying the amenities and comforts of home!

www.wisconsinrentals.com
608-525-2327

Located on ATV Trails!

PINELAND

CAMPING PARK



HOME OF
PINEZILLA
Four Story Giant
Water Slide!

198 Spacious Sites
Wheelchair Friendly Cabin
Cabin and RV Rentals
Themed Weekends
Live Music & Entertainment
Clubhouse – Full Kitchen
Authentic Hand-Tossed Pizza
Friday Fish Fry
Heated Pool - Game Room
Online Reservations
More than 15 Attractions
Huge Amusement Pavilion
Clean Bathrooms & Showers
Seasonal Sites
Laundry Room & Much More



Where The Experience Matters!

916 State Road 13, Arkdale, WI 54613
15 MINUTES SOUTH OF WISCONSIN RAPIDS

608-564-7818

www.pinelandcamping.com

Email: info@pinelandcamping.com



ENJOYMENT

FOR THE ENTIRE FAMILY!

**Celebrating 45+ Years
in the camping business!**

VISTA ROYALLE CAMPGROUND

8025 Isherwood Road • Bancroft, WI 54921

16 Miles South of Stevens Point off Hwy. 39/51 - Exit 143 1/2 Mile East Hwy. W thru Bancroft - 1 Mile North



1 & 2 BEDROOM DELUXE CABINS



WOODALL RATED • 5W/5W



YOUR HOSTS: THE KOLLOCK FAMILY



715-335-6860

www.VistaRoyalle.com

- Swimming Beach
- Basketball
- Horseshoes
- Volleyball
- Mini Golf
- Camp Store
- Shuffleboard
- Snack Shop
- Recreation Hall
- Sheltered Pavillion
- Fishing
- Jumping Pillow
- Scheduled Activities
- Themed Weekends
- Pickleball

ALL PRICES INCLUDE
USE OF ALL AMENITIES!

CENTRAL WISC. RIVER COUNTRY

BARABOO HILLS CAMPGROUND, E10545 Terrytown Road, Baraboo, 53913 (608) 356-8505, www.baraboohillscampground.com, Email: camp@baraboohillscampground.com, Season: 4/20 to 10/7, Owner/Manager: Laurie & Greg Adams, Driving Directions: from I-90/94, exit #92, 6 miles E Hwy 12, W on Terrytown Rd or exit off #106, go W on Hwy 33 to Baraboo, Right on Hwy 12 to Terrytown Rd, turn left on Terrytown Rd 1.5 mi, 2021 Rate Range: \$40.00 - \$190.00

WACO Satisfaction Guarantee - Wisconsin's Best Family Camping

Sites and Services: 160 Total Sites, 12 Full Hookups, 52 Water/Elec Hookups, 6 Pull Throughs, 50 Seasonal Sites, Dump station, Free showers, LP gas, Groceries, Laundry, Restaurant/bar, Snack bar, WIFI/Hot Spots, Wood for sale, ATM, Credit cards accepted.

Recreation: Swimming pool, Swimming beach, Playground, Pavilion/rec hall, Game room, Wagon rides, Jumping pillow, Outdoor movies, Space ball, Skate park, Themed weekends, Planned activities.

To Rent: Sleeping cabins Rentals w/bathroom Rentals w/kitchenette Rentals ADA compliant Pedal carts

Nearby: WI Dells, Devil's Lake, Circus World Museum

Restrictions: Reservations Required Quiet Time: 11 PM - 7AM No pet friendly cabins

GPS Coordinates: 43°49'51.53 - 89°79'57.77 - [See ad pages 31, 55, 64 & 65](#)

CAMBRIA

GLACIER VALLEY CAMPGROUND, N8129 Larson Rd, Cambria, 53923 (920) 348-5488, www.glaciervalleycampground.com, Email: info@glaciervalleycampground.com, Season: 4/15 - 10/15, Owner/Manager: Richard Chandler & Diane Thomson, Driving Directions: take route 33 West from Cambria to Larson Rd (approx 5 miles), 2021 Rate Range: \$28.00 - \$62.00/night, Cabin \$98.00-\$128.00/night

WACO Satisfaction Guarantee - Family Oriented, Wooded, Quiet

Sites and Services: 130 Total Sites, 130 Water/Elec Hookups, 9 Pull Throughs, 64 Seasonal Sites, 66 Overnight Sites, Dump station, Free showers, Groceries, Laundry, Wood for sale, Credit cards accepted.

Recreation: Swimming beach, Pond, Playground, Pavilion/rec hall, Trails, Themed weekends, Planned activities, Disc Golf Course (9 Holes), Mini Golf.

To Rent: Sleeping cabins

Nearby: Wisconsin Dells, Amish Shops, Golf.

Restrictions: Quiet Time: 11:00 pm - 8:00 am, Pets on Leash

GPS Coordinates: 43.573554 - 89.189968 - [See ad page 25](#)

FRIENDSHIP

RUSTIC RIDGE RESORT, 2230 Town Rd, Friendship, 53934

(608) 339-6300, (715) 495-5069, www.Rusticridgevresort.com, Email: Rusticridgevresort@gmail.com, Season: 4/15 - 10/15, Owner/Manager: Hale, Janet & Clint Evans, Driving Directions: I90/94 exit 69, East on Hwy 82 to Hwy Z, left on Hwy Z (12 miles) left on Dover Dr., right on Blackhawk St. 2021 Rate Range: \$2100.00 - \$2200.00

Lake Front RV Resort

Sites and Services: 27 Total Sites, 27 Full Hookups, 20 Seasonal Sites, 7 Overnight Sites, Restaurant/bar, Snack bar, WIFI/Hot Spots, ATM, Credit cards accepted.

Recreation: Swimming beach Playground Game room Fishing Boat launch ATV trails Snowmobile trails Beach Bar Jumbo Jenja Bags Volleyball

Restrictions: Reservations Required

GPS Coordinates: 43.932605 - 89.946206

HANCOCK

OASIS CAMPGROUND & WATERPARK, N4398 Elizabeth Lane, Hancock, 54943, (715) 249-3322, www.oasishancock.com, Email: oasishancock@yahoo.com, Season: 5/1 - 10/15, Owner/Manager: Ryan Davis, Troy Clendenning, Launa Bliven, Driving Directions: from Exit 131 off I-39/Hwy 51 (Hancock Exit) on County Rd V, 1/8 mile west, first right turn to the right, 2021 Rate Range: \$45.00 - \$180.00

WACO Satisfaction Guarantee - Love Your Getaway!

Sites and Services: 166 Total Sites, 147 Full Hookups, 9 Water/Elec Hookups, 98 Pull Throughs, 73 Seasonal Sites, Dump station, Pay showers, LP gas, Groceries, Laundry, Restaurant/bar, Snack bar, WIFI/Hot Spots, Wood for sale, ATM, Credit cards accepted.

Recreation: Swimming pool, Swimming beach, Pond, Playground, Pavilion/rec hall, Jumping pillow, Outdoor movies, Themed weekends, Planned activities, Wibit Inflat - able WaterPark, Dog Park, Gaga Ball, FootGolf, Horseshoe pits, ATV Trail Access.

To Rent: Sleeping cabins, Rentals w/bathroom, Rentals w/kitchenette, Pedal carts, Golf carts, Day Pass.

Nearby: Green Circle Bike/Hiking Trail, Rock Formations, the Annual EAA Fly.

Restrictions: Quiet Time: 11:00 PM - 8:00 AM Additional Reference Listing in Wautoma

Secondary Full Listing Town in Stevens Point

GPS Coordinates: N44.136176, W89.535963

LODI

CRYSTAL LAKE CAMPGROUND & RV PARK-CAMPGROUND, N550 Gannon Rd, Lodi, 53555, (608) 592-5607, www.crystallakecampground.com, Email: crystallakervresort@gmail.com, Season: Mid April - Mid October, Owner/Manager: Steve Bodenschatz & Alicia, Driving Directions: from I-90 N of Madison take exit 119 West (Lodi/Arlington-Hwy 60), go W 12 miles from Interstate off of Hwy 60, 2021 Rate Range: \$35.00 - \$60.00

Olympic Pool, 700 Acre Lake

Limited Accessibility for people with disabilities. Please call for specifics.

Sites and Services: 200 Total Sites, 12 Pull Throughs, Dump station, Free showers, LP gas, Groceries, Laundry, Restaurant/bar, Snack bar, WIFI/Hot Spots, Worship service, Wood for sale, ATM, Credit cards accepted.

Recreation: Swimming pool, Swimming beach, Playground, Ball diamond, Pavilion/rec hall, Game room, Wagon rides, Jumping pillow, Outdoor movies, Skate park, Fishing, Bait, Boat launch, Snowmobile trails, Themed weekends, Planned activities, Poker runs, kid themed activities.

To Rent: Sleeping cabins Rentals w/bathroom Rentals w/kitchenette Rentals ADA compliant Motorized watercraft Tubes Golf carts Lakefront Mobile Homes, Yurts

Nearby: Wollersheim Winery, Wisconsin Dells, Devil's Lake

Restrictions: No smoking in rental units - Pets welcome at campsites but not allowed in rentals

GPS Coordinates: 43.294975 - 89.633125 - [See ad pages 27 & 65](#)

SMOKEY HOLLOW CAMPGROUND, W9935 McGowan Road, Lodi, 53555, (608) 635-4806, www.smokeyhollowcampground.com, Email: camp@smokeyhollowcampground.com, Season: 4/15 - 10/15, Owner/Manager: Don and Theresa Fulkerson, Driving Directions: from East I-90/94 to exit #115 right on Cty CS 1 1/2 miles, from West I-90/94 exit 115, left on Cty CS 1 1/2 miles, left on County, 2021 Rate Range: \$35.00 - \$75.00

WACO Satisfaction Guarantee - Mostly wooded many activities

Limited Accessibility for people with disabilities. Please call for specifics.

Sites and Services: 290 Total Sites, 290 Water/Elec Hookups, 12 Pull Throughs, 190 Seasonal Sites, 100 Overnight Sites, Dump station, Pay showers, Diesel, Gasoline, LP gas, Groceries, Ice, Beer Carryouts, Laundry, Public phone, Snack bar, WIFI/Hot Spots, Worship service, Wood for sale, ATM, Credit cards accepted.

Recreation: Swimming beach, Pond, Playground, Pavilion/rec hall, Game room, Wagon rides, Jumping pillow, Outdoor movies, Amusement rides, Spaceball, Skate park, Fish cleaning house, Trails, Themed weekends, Planned activities, Bocce Court, Water Wars, Dunk Tank, Bags Court.

To Rent: Sleeping cabins, Rentals w/bathroom, Rentals w/kitchenette, Rentals, ADA compliant, Pedal carts, Golf carts, Bikes, Cabins, Park Models, Yurts, Covered Wagons, Limited Pet Friendly Rentals

Nearby: Wisconsin Dells, Lake Wisconsin, Devil's Lake.

Restrictions: Reservations Required. Quiet Time: 11:00 PM - 8:00 AM Limited Pet Friendly Rentals.

GPS Coordinates: 43.368421 - 89.494207 - [See ad pages 33, 64 & 65](#)

LYNDON STATION

HO-CHUNK RV RESORT & CAMPGROUND, N2884 28th Ave, Lyndon Station, 53944, (608) 666-2040, Email: Terrence.johnson@Ho-chunk.com, Owner/Manager: Terrence Johnson

Sites and Services: 222 Total Sites - [See ad pages 5 & 31](#)

YUKON TRAILS CAMPING & RV RESORT, N2330 Cty Rd HH, Lyndon Station, 53944, (608) 666-3261, www.yukontrailscamping.com, FAX: (608) 666-2152, Email: yukontrails@equitylifestyle.com, Season: 4/15 - 10/15, Owner/Manager: Ralph Kratochvil, Driving Directions: from I-90/94 exit 79, N on Cty Rd HH, 1/2 mile on right, 2021 Rate Range: Campsite prices vary

WACO Satisfaction Guarantee - Weekly events, Quiet, Family oriented

Limited Accessibility for people with disabilities. Please call for specifics.

Sites and Services: 240 Total Sites, 63 Water/Elec Hookups, 10 Pull Throughs, 133 Seasonal Sites, 70 Overnight Sites, Dump station, Free showers, Offsite storage, LP gas, Groceries, Restaurant/bar, Snack bar, WIFI/Hot Spots, Wood for sale, Credit cards accepted.

Recreation: Swimming pool, Pond, Playground, Game room, Outdoor movies, Fishing Trails, Themed weekends, Wilderness Train Ride, Hayrides, Fish Frys, Putt Putt, Free Outdoor Movie, Corn Hole Arena, and Frisbee Golf.

To Rent: Sleeping cabins, Rentals w/bathroom, Rentals w/kitchenette, Housekeeping rentals, Golf carts, Park Models.

Nearby: Wisconsin Dells, Ho Chunk Casino, Sparta/Elroy Bike Trail.

Restrictions: No smoking, Pets allowed in some rental units call for more information - [See ad page 31](#)

Love to Camp? Purchase your WACO Certificates - Valid at ANY WACO Campground.
Check it out at www.wisconsincampgrounds.com



LAKE ARROWHEAD CAMPGROUND



Your
Vacation
Here

New Waterfront Seasonal Sites on Lake Puckaway

920-295-3000

W781 Fox Ct, Montello, WI 53949

www.lakearrowheadcampground.com



MERRIMAC

MERRY MAC'S CAMPGROUND, E12995 Halweg Rd, Merrimac, 53561
(608) 493-2367, www.merrymacscampground.com, FAX: (608) 493-2361, Email: camp@merrymacscampground.com, Season: April – October, Owner/Manager: Rob & Nichole Brinkmeier, Driving Directions: from I-90 exit 108A to 78 South Merrimac, 9 miles, right on DL to the end, left on 113 and 1/2 mile on right (2 miles south of Devil's Lake). 2021 Rate Range: \$45.00 - \$240.00.

WACO Satisfaction Guarantee - Family Fun

Limited Accessibility for people with disabilities. Please call for specifics.

Sites and Services: 258 Total Sites, 258 Water/Elec Hookups, 8 Pull Throughs, 156 Seasonal Sites, 82 Overnight Sites, Dump station, Pay showers, LP gas, Groceries, Laundry, Snack bar, WIFI/Hot Spots, Wood for sale, ATM, Credit cards accepted.

Recreation: Swimming pool, Swimming beach, Pond, Playground, Pavilion/rec hall, Game room, Wagon rides, Jumping pillow, Outdoor movies, Spaceball, Fishing, Bait, Themed weekends, Planned activities, Equipment may require VIP band -purchased separately.

To Rent: Sleeping cabins Rentals w/bathroom Rentals w/kitchenette Rentals ADA compliant Pedal carts

Nearby: Devil's Lake, Lake Wisconsin

Restrictions: Reservations Required. Quiet Time: 11:00 PM - 8:00 AM Non Smoking/ No pets in Rental Units, Breed Restrictions. - [See ad pages 64 & 65](#)

MONTELLO

BUFFALO LAKE CAMPING RESORT, 555 Lake Ave, Montello, 53949

(608) 297-2915, www.buffalolakecamping.com, Email: info@buffalolakecamping.com, Season: 4/15 - 10/15, Owner/Manager: Linda & Gary Doudna, Driving Directions: from Hwy 23 & Cty C in Montello (at Fire Station) follow Cty C (Lake Ave) West 3/4 mile, to entrance at right,

2021 Rate Range: Campsites \$40.00 - \$55.00, Rentals \$90.00 - \$145.00

WACO Satisfaction Guarantee - Family Friendly Camping

Limited Accessibility for people with disabilities. Please call for specifics.

Sites and Services: 110 Total Sites, 16 Full Hookups, 31 Water/Elec Hookups, 8 Pull Throughs, 62 Seasonal Sites, 48 Overnight Sites, Dump station, Free showers, LP gas, Groceries, Laundry, Cable/tv/hookup, Snack bar, WIFI/Hot Spots, Wood for sale, ATM, Credit cards accepted.

Recreation: Swimming pool, Playground, Pavilion/rec hall, Game room, Fishing, Bait, Boat launch, Fish cleaning house, Themed weekends, Planned activities, Horse-shoes, Volleyball, Basketball, Canoes, Kayaks, ATV Route.

To Rent: Sleeping cabins, Housekeeping rentals, Non-motorized watercraft, Pedal carts.

Nearby: Golf courses, flea markets, Amish community.

Restrictions: Quiet Time: 11:00 PM - 7:00 AM Pets allowed in designated rentals

GPS Coordinates: 43.791153-89.345688

KILBY LAKE CAMPGROUND, N4492 Fern Avenue, Montello, 53949

(877) 497-2344, (608) 297-2344, www.kilbylake.com, Email: klcg@yahoo.com or info@kilbylake.com, Season: 4/15 to 10/15, Owner/Manager: Kathie Wingers/ Dennis Wingers, Driving Directions: from I-39, exit 106, East (6 miles) on Hwy 23, North on Fern Ave. 1/2 mile, 2021 Rate Range: \$36 - \$45

WACO Satisfaction Guarantee - Rustic-Wooded-Clean-Natural

Limited Accessibility for people with disabilities. Please call for specifics.

Sites and Services: 124 Total Sites, 1 Full Hookups, 48 Water/Elec Hookups, 75 Seasonal Sites, 49 Overnight Sites, Dump station, Free showers, LP gas, Groceries, Laundry, WIFI/Hot Spots, Wood for sale.

Recreation: Swimming pool, Swimming beach, Playground, Pavilion/rec hall, Wagon rides, Fishing, Bait, Boat launch, Trails, ATV trails, Themed weekends, Bird Sanctuary, Hiking Trails, Mini-Golf.

To Rent: Sleeping cabins Non-motorized watercraft Canoe, Paddle Boat.

Nearby: 32 miles to Wisconsin Dells, Princeton flea markets, 1 hr to Madison.

Restrictions: Quiet Time: 10 PM No firewood brought in, No aggressive dogs.

LAKE ARROWHEAD CAMPGROUND, W781 Fox Ct, Montello, 53949

(920) 295-3000, www.lakearrowheadcampground.com, Email: campingfun@lakearrowheadcampground.com, Season: 4/15 - 10/15, Owner/Manager: The Malsack Family, Driving Directions: from Montello-Hwy 23 to Cty Rd C, east 7 miles straight ahead on Fox Ct, from Princeton-Hwy 23 West to C - 6 miles, turn left, 2021 Rate Range: \$43.00 - \$82.00

WACO Satisfaction Guarantee - North shore of Lake Puckaway

Limited Accessibility for people with disabilities. Please call for specifics.

Sites and Services: 238 Total Sites, 184 Full Hookups, 54 Water/Elec Hookups, 8 Pull Throughs, 121 Seasonal Sites, 117 Overnight Sites, Dump station, Free showers, Offsite storage, LP gas, Groceries, Laundry, Snack bar, WIFI/Hot Spots, Wood for sale, ATM, Credit cards accepted.

Recreation: Swimming pool, Swimming beach, Playground, Pavilion/rec hall, Game room, Jumping pillow, Outdoor movies, Fishing, Bait, Boat launch, Themed weekends, Planned activities, Free WIFI, 9x2 Mile Lake, Fishing Pond.

To Rent: Rentals w/bathroom, Motorized watercraft, Non-motorized watercraft, Pedal carts, Golf carts, Pontoon, Kayak, Canoe, Fishing Boats, Bikes.

Nearby: 5 Golf courses within 30 minutes, Princeton flea market, Wisconsin Dells 40 miles

Restrictions: Quiet Time: 11:00 PM - 7:00 AM

GPS Coordinates: Long: 43.770714 Lat: -89.201447 - [See ad pages 21, 45 & 55](#)

22 www.wisconsinincampgrounds.com

LAKESIDE CAMPGROUND, N3510 E Tomahawk Tr., Montello, 53949

(920) 295-3000, www.lakearrowheadcampground.com, Email: campingfun@lakearrowheadcampground.com, Season: 4/15 - 10/15, Owner/Manager: The Malsack Family, Driving Directions: from Montello- HWY 23 to Cty Rd C east 7 miles straight ahead on fox Ct. From Princeton - HWY 23 West to C, 6 miles left on Fox Ct.

WACO Satisfaction Guarantee - North Shore of Lake Puckaway

Limited Accessibility for people with disabilities. Please call for specifics.

Sites and Services: 116 Total Sites, 116 Full Hookups, 116 Seasonal Sites, Free showers, Offsite storage, LP gas, Groceries, Laundry, WIFI/Hot Spots

Recreation: Swimming pool, Swimming beach, Playground, Pavilion/rec hall, Fishing, Bait, Boat launch, Themed weekends, Planned activities, Access to Lake Arrowhead campground's activities and facilities.

Nearby: Amish Country, Princeton Flea Market, Wisconsin Dells 40 miles

Restrictions: Quiet Time: 11:00 PM - 7:00 AM

GPS Coordinates: 43.770714, -89.2014

OX CREEK RESORT, W5303 County Rd C, Montello, 53949

(608) 589-5390, www.oxcreekcampground.com, Email: Info@oxcreekcampground.com, Season: 4/15-10/01, Owner/Manager: Mark Ditzig, Driving Directions: 5 Min. off of Rt. 39. 2021 Rate Range: \$15 - \$27

Quiet & Shady Campground

Sites and Services: 29 Total Sites, 9 Full Hookups, 8 Water/Elec Hookups, 10 Seasonal Sites, 8 Overnight Sites, Dump station, Free showers, Wood for sale, Credit cards accepted.

Recreation: Pond, Playground, Fishing, Bait, Boat launch, Fish cleaning house, Trails, ATV trails, Snowmobile trails.

To Rent: Sleeping cabins, Rentals w/kitchenette, Motorized watercraft, Non-motorized watercraft.

Nearby: Wis Dells, Baraboo, & Oxford

Restrictions: Reservations Required

GPS Coordinates: Long: N43 46400 Lat: W89 25453

WILDERNESS CAMPGROUND, N1499 State Rd 22, Montello, 53949

(608) 297-2002, www.wildernesscampground.com, FAX: (608) 297-2300, Email: info@wildernesscampground.com, Season: Mid-April - Mid-October, Owner/Manager: The Weiss Family, Bob, Melanie, Ashley and Laramie, Driving Directions: from Madison, take State Hwy 51 North to State Hwy 22, we are 12 miles North of Pardeeville on Hwy 22. From Princeton Hwy 23 west turn south on Hwy 22- 7 miles south. From I 39 turn east onto Hwy 23 to Hwy 22 turn south 7 miles we are located on the west side of Hwy 22, 2021 Rate Range: \$40.00- \$149.00

Wooded, Clean, Quiet, & Congenial

Limited Accessibility for people with disabilities. Please call for specifics.

Sites and Services: 405 Total Sites, 213 Full Hookups, 192 Water/Elec Hookups, 70 Pull Throughs, 229 Seasonal Sites, 176 Overnight Sites, Dump station, Pay showers, Offsite storage, LP gas, Groceries, Laundry, Snack bar, WIFI/Hot Spots, Wood for sale, ATM, Credit cards accepted.

Recreation: Swimming pool, Swimming beach, Pond, Playground, Ball diamond, Pavilion/rec hall, Game room, Wagon rides, Jumping pillow, Outdoor movies, Skate park, Fishing, Bait, Trails, Themed weekends, Planned activities, Gagaball, Basketball, Shuffle board, Mini golf, arts & crafts, 18 hole Disc golf, DJ and Karaoke, Volleyball.

To Rent: Sleeping cabins, Rentals w/bathroom, Rentals w/kitchenette, Rentals, ADA compliant, Non-motorized watercraft, Pedal carts, Kayak's, Canoes, Paddle Boat, Disc golf discs.

Nearby: Golf course, Wisconsin Dells, Amish country.

Restrictions: Quiet Time: 10 PM to 8 AM Sun.-Thurs. 11 PM to 8 AM Fri. & Sat. No Smoking or pets in Rental units.

GPS Coordinates: Lat.43.69356606280833 Long. -89.32611663491821

[See ad pages 1 & 55](#)

MOSINEE

LAKE DU BAY SHORES CAMPGROUND, 203040 DuBay Drive, Mosinee, 54455, (715)-457-2484, www.dubayshores.com, Email: camp@dubayshores.com, Season: Open Year round, Owner/Manager: Dennis Stanek, Driving Directions: 14 miles N of Stevens Point, 14 miles S of Wausau, Hwy 51 & I-39, exit 175, 2 miles south on Hwy 34, left on DuBay Drive, 2021 Rate Range \$34.00 - \$75.00

6,700 Acres Of Water

Sites and Services: 170 Total Sites, 24 Full Hookups, 140 Water/Elec Hookups, 10 Pull Throughs, 100 Seasonal Sites, 70 Overnight Sites, Dump station, Free showers, LP gas, Groceries, Laundry, WIFI/Hot Spots, Wood for sale, Credit cards accepted.

Recreation: Swimming beach, Playground, Pavilion/rec hall, Game room, Wagon rides, Fishing, Bait, Boat launch, Trails, Themed weekends, Planned Activities,

To Rent: Motorized watercraft, Non-motorized watercraft, 1 Motel room, Lake house.

Nearby: Numerous Golf courses, Mead wild life area, Nine Mile recreation area.

Restrictions: Quiet Time: 11:00 PM to 8:00 AM, Visitors Must Register and pay visitor fee before entering campground. -No pine, Spruce, Ash, or pallet lumber may be brought in for firewood.

GPS Coordinates: Lat: N44°42.614' Long: W89°41.779" - [See ad page 25](#)

Central Wisconsin River Country • 2021



DUCK CREEK CAMPGROUND

Book Online Today!



Themed Weekend Activities · Large Shaded Campsites · Camping Cabins · Rental Campers
Swimming Pond with Sandy Beach & Inflatables · Pavilion for Group Use · Community Fire Pit
Nature Trails · Playgrounds · Gaga Ball Pit · Volleyball · Horseshoes · Basketball

WE SUPPORT **MS**

July 24th: 10th Annual Greater Duck Creek Open
August 21st: 4th Annual Duck Crawl Poker Event

www.DuckCreekCampground.com

W6560 Cty Hwy G · Pardeeville, WI 53954 · (608) 429-2425 · duckcrg@frontier.com

INDIAN TRAILS



- CAMPGROUND -

**KIDS
CAMP
FREE!**

**RESERVE TODAY!
608-429-3244**

**THE BEST
CHILDHOOD MEMORIES
ARE CREATED HERE!**

EVERYTHING YOU NEED

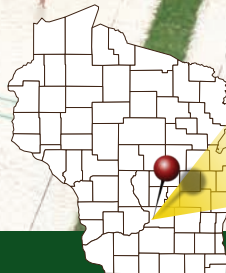
- Two NEW Outdoor Pools!!
- Heated Indoor Pool
- Swimming Beach with Toys
- Two Bark Parks (*big dog and small dog*)
- Five Miles of Hiking Trails
- Game Room
- Three Volleyball courts
- Four Playgrounds
- Restaurant & Snack Bar
- Craft & Convenience Store

ACTIVITIES GALORE

- 18 Hole Mini-golf
- Fox River Paddling Trips
- Canoe, Rowboat, Kayak, and Pedal Boat Rentals
- Theme Weekends & Activities
- Fishing Lake (*no license needed*)
- Outdoor Movies
- Mountain Bike Trail, BMX Course and Bike Rentals

NO RV, NO PROBLEM

- Log Cabin Rentals
- Teardrop Camper Rentals
- Tipi Rentals



W6445 Haynes Road, Pardeeville, WI 53954
www.indiantrailscampground.com | 608-429-3244

WANTED
ATV LOVERS

PINELAND
CAMPING PARK
ARKDALE • WISCONSIN

PINELAND
CAMPING PARK

Spur of the Moment
RESORT

SPUR OF THE MOMENT
RANCH

Our Trails Are Waiting!

LAKE DuBAY SHORES CAMPGROUND

Where the fun's at

Boating • Fishing • Swimming • Skiing
Sites for Tents, Travel Trailers or RVs


- Water, Electric, Sewer
- Wooded, Grassy Campsites
- Grocery Store
- RV Parts / LP Gas
- Rec Hall / Game Room
- Planned Activity Schedule
- 3 Dump Stations
- Beach & Boat Launch
- Gift Shop
- Canoes / Paddle Boats
- Lighted Pavilion
- Hiking Trails / Hay Rides

Open All Year • Seasonal Sites Available
203040 DuBay Drive, Mosinee, WI 54455

(715) 457-2484

www.dubayshores.com

e-mail: camp@dubayshores.com



I-39/Hwy 51 between
Wausau & Stevens Point,
Exit #175 (Hwy 34), 2 mi. South on
Hwy 34, left after bridge, 500 ft on
DuBay Drive

*Try Our Canoe Float on
the Wisconsin River*

*Your Hosts:
The Stanek Family*

CENTRAL WISC. RIVER COUNTRY



RV and tent camping

Rental cabins

Sandy bottom lined pond

Disc golf

Hiking trails

Mini golf

Gaga pit

Seasonal sites

N8129 Larson Rd.
Cambria, WI 53923

Between Pardeeville & Cambria
1/8 mi N of Hwy 33
920-348-5488

www.glaciervalleycampground.com



NECEDAH

BUCKHORN CAMPGROUND RESORT, N8410 County Road G, Necedah, 54646, (608) 565-2090, buckhorncampgroundresort.com, Season: April – October, Owner/Manager: James & Jean Miller, Driving Directions: I94 to Exit 69. HWY 58 to HWY G.

Completely encompassed by nature.

Sites and Services: 147 Total Sites, 27 Full Hookups, 120 Water/Elec Hookups, 3 Pull Throughs, 129 Seasonal Sites, 18 Overnight Sites, Dump station, Pay showers, LP gas Laundry, WIFI/Hot Spots, Wood for sale, Credit cards accepted.

Recreation: Swimming pool, Playground, Pavilion/rec hall, Game room, ATV trails, Snowmobile trails, Themed weekends, Planned activities.

Nearby: Wisconsin Dells, Castle Rock Lake, Buckhorn State Park.

Restrictions: Quiet Time: 11:00 PM – 8:00 AM

MOONLITE TRAILS CAMPGROUND, LLC, W4641 9th Street E, Necedah, 54646, (608) 565-6936, Season: 4/15-11/30, Owner/Manager: Richard & Wendy Crosby, Driving Directions: from Necedah, 8 miles N on Cty Road G, then 2 miles E on 9th St, 2021 Rate Range: \$18.00 - \$25.00

WACO Satisfaction Guarantee - Clean Quiet Family Camping

Limited Accessibility for people with disabilities. Please call for specifics.

Sites and Services: 39 Total Sites, 31 Water/Elec Hookups, Dump station, Free showers, WIFI/Hot Spots, Wood for sale.

Recreation: Playground, Pavilion/rec hall, Fishing, ATV trails.

Nearby: Fishing, Hunting, ATV Trails

ST. JOSEPH RESORT, W5630 Hwy 21, Necedah, 54646

(608) 565-7258, stjosephresort.com, Season: April – October, Owner/Manager:

Tammy & Mike Istvanek, Driving Directions: 1 mile east of HWY 80 on HWY 21

between the yellow and Wisconsin Rivers,

2021 Rate Range: \$25.00 day \$125.00 Week \$1200 season

WACO Satisfaction Guarantee - Quiet, Spacious, Friendly, Secure

Sites and Services: 40 Total Sites, 40 Water/Elec Hookups, 20 Pull Throughs, 20 Seasonal Sites, 20 Overnight Sites, Dump station, Free showers, Laundry, WIFI/Hot Spots, Wood for sale, Credit cards accepted.

Recreation: Swimming beach, Playground, Fish cleaning house, Trails, ATV trails.

To Rent: Sleeping cabins, Rentals w/bathroom, Rentals w/kitchenette, Housekeeping rentals.

Nearby: Lakes, Refuge, Casino.

Restrictions: Quiet Time: 10:00 PM

SUMMER HIDEAWAY RV CAMPGROUND RESORT, W4676 30th Street, Necedah, 54646, (608) 565-3825, www.summerhideawayrv.com, Email: discover9@tds.net, Season: 4/15 - 10/15, Owner/Manager: Laurie & Jim Lewis Erin & Tim Voll, Driving Directions: from I90/94 to exit 69(Mauston), turn left to Hwy 58, turn right on Hwy 58 to Hwy G after the BP Station (the Hwy G that leads to Buckhorn State Park) Turn right on Hwy G. Follow Hwy G 5.5 miles past the Buckhorn Bridge to 30th Street. Turn left, Summer Hideaway is 1/2 mile down 30th St. on the right.

Seasonal & Overnight Family Campground

Sites and Services: 269 Total Sites, 269 Full Hookups, 12 Pull Throughs, 257 Seasonal Sites, 12 Overnight Sites, Free showers, LP gas, Laundry, WIFI/Hot Spots, Wood for sale, Credit cards accepted.

Recreation: Swimming pool, Playground, Pavilion/rec hall, Trails, ATV trails, Snowmobile trails, Themed weekends, Planned activities, Volleyball, Horseshoes, Basketball, Golf pool, Chess/checkers, Shuffle Board, 9-hole Mini Golf, Bocce Ball & State Park Activities.

To Rent: Rentals w/bathroom, Rentals w/kitchenette, Park Model for rent.

Nearby: Castle Rock Lake, Buckhorn State Park, WI Dells.

Restrictions: Reservations Required. Quiet Time: 11:00 PM to 8:00 AM Pets Leashed.

NEKOOSA

LAKESIDE FIRE CAMPGROUND & WATERPARK, 13846 County Rd Z, Nekoosa, 54457, (715) 886-3871, www.lakesidefirecampground.com, Email: lakesidefirecampground@gmail.com, Season: 4/15 - 10/15, Owner/Manager: Joseph & Kristen Ledger, Driving Directions: from Wisconsin Rapids Hwy 13 S to Hwy 73 N, left on County Road Z, South 3 miles, 2021 Rate Range: \$50.00 - \$150.00

WACO Satisfaction Guarantee - Plan Your Family Escape

Limited Accessibility for people with disabilities. Please call for specifics.

Sites and Services: 180 Total Sites, 180 Water/Elec Hookups, 35 Pull Throughs, 100 Seasonal Sites, 80 Overnight Sites, Dump station, Free showers, Groceries, Laundry, Public phone, Restaurant/bar, WIFI/Hot Spots, Wood for sale, Credit cards accepted.

Recreation: Swimming pool, Swimming beach, Pond, Playground, Pavilion/rec hall, Game room, Wagon rides, Jumping pillow, Outdoor movies, Fishing, ATV trails, Themed weekends, Planned activities, Basketball, Horseshoes, Volleyball, Bingo, Mini Golf, Water Inflatables.

To Rent: Rentals w/bathroom, Rentals w/kitchenette, Non-motorized watercraft, Pedal carts, Golf carts.

Nearby: State Water Skiing Championship, Wisconsin River, 3 Golf Courses.

Restrictions: Reservations Required. Quiet Time: 11 PM - 7 AM. No Smoking in Rentals.

GPS Coordinates: N44.16°14.28 W89.52°33.82

WTA CAMPGROUND (Formerly known as HOMEGROUNDS RV PARK), W1312 Akron Drive, Nekoosa, 54457, (888) 704-6588, www.homegroundsrvpark.com, Season: 5/1 – Nov, Owner/Manager: Fritz Thistle, Driving Directions: off Hwy 13 – 45 miles north of Wisconsin Dells, 2021 Rate Range: \$30.00 - \$45.00.

Sites and Services: 129 Total Sites, 129 Full Hookups, 104 Pull Throughs, Dump station, Free showers, Laundry, Wood for sale, Credit cards accepted.

Recreation: ATV trails, Snowmobile trails, Trap shooting

Nearby: WTA Trap Shooting Range, Lake Arrowhead golf course & Petenwell Lake

Restrictions: Quiet Time: 11:00 PM - 7:00 AM

OXFORD

COON'S DEEP LAKE CAMPGROUND, 348 Fish Lane, Oxford, 53952

(608) 519-4671, Fax: (608) 299-2102, www.deeplakecampground.com, Email: coonsdeeplake@gmail.com, Season: 4/15 - 10/15, Owner/Manager: Maida Swenson-Fortune, Driving Directions: from Portage, N on 51, I-39 to exit 106, Oxford/Montello, W on 82 1/2 miles, turn N on County G 1/8 mile, turn W on Fish Lane, 1/2 mile on right, 2021 Rate Range: \$25.00 - \$50.00

WACO Satisfaction Guarantee - Near famous Wisconsin Dells

Sites and Services: 62 Total Sites, 55 Full Hookups, 5 Water/Elec Hookups, 2 Water Only Hookups, 5 Overnight Sites, Dump station, Free showers, LP Gas, Laundry, WIFI/Hot Spots, Wood for sale, Credit cards accepted.

Recreation: Swimming beach, Playground, Game room, Fishing.

To Rent: Non-motorized watercraft.

Nearby: Restaurant, bait, boat launch.

Restrictions: Quiet Time: 10:00 PM to 8:00 AM No Fireworks.

PARDEEVILLE

DUCK CREEK CAMPGROUND, W6560 Cty Hwy G, Pardeeville, 53954

(608) 429-2425, www.duckcreekcampground.com, FAX: (608) 429-4448, Email: duckcrg@frontier.com, Season: April – October, Owner/Manager: Denny Endres & Kristi Mlodzik, Driving Directions: from Wyocena, 1 mile West of Rt 22 on Cty G

WACO Satisfaction Guarantee - Shaded and Open sites

Limited Accessibility for people with disabilities. Please call for specifics.

Sites and Services: 134 Total Sites, 56 Overnight Sites including, 34 W/E Hookups, 12 Full Hookups, 2 Pull Throughs, 4 Rustic Cabins & 4 Rental Trailers, 78 Seasonal Sites, Dump Station, Coin Showers, Groceries, Laundry, Restaurant/Bar, WIFI, L.P. Gas Purchase/Exchange, Wood, ATM, Credit Cards Accepted & Online Booking

Recreation: Swimming beach, Pond, Playgrounds, Pavilion, Game room, Volleyball, Basketball, Gaga Ball, Wagon rides, Outdoor movies, Fishing, Nature trail, Themed weekends, Planned activities.

To Rent: 4 Rustic Cabins & 4 Rental Trailers

Nearby: Golf courses, Casinos, Amish Shops, On Bike Route

Restrictions: Reservations Required, Quiet Time: 11:00 PM- 8:00 AM, limit 2 pets per site - [See ad page 23](#)

INDIAN TRAILS CAMPGROUND, W6445 Haynes Rd, Pardeeville, 53954

(608) 429-3244, www.indiantrailscampground.com, Email: itcinfo@indiantrailscampground.com, Season: 4/15 - 10/15, Owner/Manager: Myrna, Dave, Tiffany & Matt, Driving Directions: from Pardeeville, 1 mile N on Hwy 22, then 1 mile West on Haynes Rd, 2021 Rate Range: \$54.00 - \$135.00

WACO Satisfaction Guarantee - Your Family Destination Campground

Limited Accessibility for people with disabilities. Please call for specifics.

Sites and Services: 333 Total Sites, 173 Full Hookups, 333 Water/Elec Hookups, 34 Pull Throughs, 143 Seasonal Sites, 177 Overnight Sites, Dump Station, Free showers, LP gas, Groceries, Laundry, Restaurant/bar, Snack bar, WIFI/Hot Spots, Wood for sale, ATM, Credit cards accepted.

Recreation: Indoor pool, Swimming pool, Swimming beach, Pond, Playground, Ball diamond, Pavilion/rec hall, Game room, Outdoor movies, Fishing, Bait, Trails, Themed weekends, Planned activities, Kayak & Canoe River Trips, Teardrop Rentals, Bike Rentals, 2 outdoor heated pools.

To Rent: Sleeping cabins, Rentals w/bathroom, Rentals, ADA compliant, Non-motorized watercraft, Kids Tipi, Teardrop campers, Bikes.

Nearby: Wisconsin Dells, Circus World Museum, Ice Age Trail.

Restrictions: Reservations Required. Quiet Time: 11 pm – 8am Fri-Sat; 10pm-8am Sun-Thurs, NO CARRY IN FIREWOOD. - [See ad page 24](#)

PRIDE OF AMERICA CAMPING RESORT, W7520 W Bush Rd, Pardeeville, 53954, (800) 236-6395, www.camppoa.com, Email: info@camppoa.com, Season: 4/13 - 10/21, Owner/Manager: Mike Hagen, Driving Directions: from Portage 2 miles SE on 16/51, go left on Cty Trk P for 1.6 miles, go right on Cty Trk G for .6 mile, go left on West Bush Rd, driveway on left, 2021 Rate Range: \$35.00 - \$75.00

WACO Satisfaction Guarantee - Paved Roads

Sites and Services: 399 Total Sites, 33 Pull Throughs, 250 Seasonal Sites, 122 Overnight Sites, Dump station, Free showers, LP gas, Groceries, Laundry, Restaurant/bar, Snack bar, WIFI/Hot Spots, Wood for sale, ATM, Credit cards accepted.

Recreation: Swimming pool, Swimming beach, Pond, Playground, Pavilion/rec hall, Game room, Wagon rides, Jumping pillow, Fishing, Bait, Themed Weekends, Planned activities, Spray ground, Gem mining, Laser Tag, Gaga Ball.

To Rent: Sleeping cabins, Rentals w/bathroom, Rentals w/kitchenette, Housekeeping rentals, Non-motorized watercraft, Pedal carts, Golf carts, Stand Up Paddle Boards, Bikes.

Nearby: Wisconsin Dells, Ice Age Trail, and Golf.

Restrictions: Quiet Time: 11:00 PM

GPS Coordinates: N 43 31.36, W 89 22.54 - [See ad inside front cover](#)

Love Kids? Our Campers do!
Go to www.gilbertbrownfoundation.org
and show your support!



CRYSTAL LAKE RV PARK
www.crystallakecampground.com

N550 Gannon Road
Lodi, WI 53555
(608) 592-5607

One of the Best Campgrounds in Wisconsin!
Amenities Include: Fishing, Swimming, Boating on 700 acre lake • 300' Sandy Beach • Land & Water Toys
Brand New Swimming Pool • Planned Activities

There is simply a resort for everyone with Crystal Lake RV Park.



PLOVER

RIDGEWOOD ON THE RIVER, 4800 River Ridge Rd. Plover, 54467

(715) 344-8750, Email: info@ridgewoodontheriver.us, Owner/Manager: Michael & Kathleen Langlois, Driving Directions: from US 39 take Hwy 54/B, exit travel W on Hwy 54 - 7 miles. Campground on River Ridge Road exit and located directly on the Wisconsin River.

RV Camping Resort

Sites and Services: 112 Total Sites, 112 Water/Elec Hookups, 112 Seasonal Sites, Free showers, Offsite storage, Laundry, Cable/tv/hookup.

Recreation: Swimming beach, Pond, Fishing, Boat launch, ATV trails, Snowmobile trails, Private boat slips and private boat landing. Beach on spring-fed lake. River access to two waterfront restaurants. Clean resort style bath-house with laundry.

To Rent: Seasonal Sites only. Campground with riverfront and lakefront

Nearby: Golden Sands Speedway, Sentry World Class Golf Course, Crossroads Commons Shopping and Restaurant Center, and University of Wisconsin Stevens Point.

Restrictions: Quiet Time: 10:30 PM - 10:00 AM

PORTAGE

SKY HIGH CAMPING RESORT, N5740 Sky High Dr, Portage, 53901

(608) 742-2572, www.skyhighcampingresort.com, Email: info@skyhighcampingresort.com, Season: Year Round, Owner/Manager: Barb & Eric Anderson, Driving Directions: from I-90/94, exit 106, Hwy 33, W 1/2 mile to Cty W, left 1 1/2 miles to Rowley Road, left 1 1/2 miles to Sky High Drive, 2021 Rate Range: \$28.00 - \$52.00

Tenting to Large RV's

Sites and Services: 245 Total Sites, 144 Full Hookups, 89 Water/Elec Hookups, 26 Pull Throughs, 112 Seasonal Sites, 121 Overnight Sites, Dump station, Free showers, Offsite storage, LP gas, Groceries, Laundry, Public phone, Restaurant/bar, Snack bar, WIFI/Hot Spots, Wood for sale, ATM, Credit cards accepted.

Recreation: Swimming pool, Playground, Ball diamond, Pavilion/rec hall, Game room, Wagon rides, Outdoor movies, Trails, Themed weekends, Planned activities, 9 Holes Big Ball Golf, and 9 Holes Mini-Golf.

To Rent: Sleeping cabins, Rentals w/bathroom, Rentals w/kitchenette, Rentals, ADA compliant, Pedal carts, Golf carts.

Nearby: Wisconsin Dells, Devil's Lake, Lake Wisconsin

Restrictions: Quiet Time: 11:00 PM to 8:00 AM

GPS Coordinates: Lat 43°48'99" Long 89°51'207" - See ad page 28

Central Wisconsin River Country • 2021

POYNETTE

LAKE WISCONSIN CAMPGROUND, N3204 Cty Rd V, Poynette, 53955
(608) 635-0348, www.LakeWisconsinCampground.com, Email: juliesabatke79@gmail.com, Season: 4/15 - 10/15, Owner/Manager: Blake R. Young/ Julie Sabatke, Driving Directions: from I90/W39 to Exit 115, toward Lake Wisconsin/Poynette. Head West 5 miles to Cty Rd. V. Turn right. 2021 Rate Range: \$2500.00-\$3000.00 seasonal
Sites and Services: 152 Total Sites, 46 Full Hookups, 152 Water/Elec Hookups, 6 Pull Throughs, 140 Seasonal Sites, 9 Overnight Sites, Dump station, Free showers, Cable/tv/hookup, WIFI/Hot Spots, Wood for sale, Credit cards accepted.
Recreation: Playground, Pavilion/rec hall, Game room, Fishing, Boat launch.
Restrictions: Quiet Time: 11:00 PM - 7:00 AM

RIO

SILVER SPRINGS CAMPGROUND, LLC, N5048 Ludwig Rd, Rio, 53960
(920) 992-3537, FAX: (920) 992-3534, www.silverspringscamp.com, Email: becky.sscamprio@gmail.com, Season: 4/15 - 9/30, Owner/Manager: Michael & Rebecca Henry, Driving Directions: North of Rio about 4 miles off of Hwy 16, 2021 Rate Range: \$40.00 - \$145.00

WACO Satisfaction Guarantee - Family and group camping

Limited Accessibility for people with disabilities. Please call for specifics.

Sites and Services: 285 Total Sites, 5 Full Hookups, 140 Water/Elec Hookups, 140 Seasonal Sites, 145 Overnight Sites, Dump station, Pay showers, LP gas, Groceries, Laundry, Snack bar, WIFI/Hot Spots, Wood for sale, ATM, Credit cards accepted.

Recreation: Swimming pool, Swimming beach, Pond, Playground, Pavilion/rec hall, Game room, Fishing, Bait, Trails, Themed weekends, Planned activities, Friday Night Indoor Movies, DJ/Band Most Weekends.

To Rent: Sleeping cabins, Rentals w/bathroom, Rentals w/kitchenette, Non-motorized watercraft.

Nearby: Wisconsin Dells - 45mins

GPS Coordinates: N43°28.082 W89°10.334 See ad page 40

SLEEPY DRAGON CAMPGROUND, N4003 Traut Road, Rio, 53960

(920) 992-5157, www.sleepydragcampground.com, Email: sleepydragon-campground@gmail.com, Season: 4/12 - 10/14, Owner/Manager: Victor Chacon Jr., Driving Directions: from Jct of US 16 & CR-B, W 3 miles on CR-B to Traut Rd S 1 1/4 miles, 2021 Rate Range: \$20.00 - \$60.00

Wooded 90 Acres, 135 sites

Sites and Services: 135 Total Sites, 81 Full Hookups, 50 Water/Elec Hookups, 2 Elec Only Hookups, 2 Water Only Hookups, 8 Pull Throughs, 70

Seasonal Sites, 65 Overnight Sites, Dump station, Pay showers, Offsite storage, LP gas, Groceries, Snack bar, WIFI/Hot Spots, Wood for sale, Credit cards accepted.

Recreation: Swimming pool, Playground, Pavilion/rec hall, Game room, Outdoor movies, Trails, Planned activities, 9 hole chip-n-putt, Horseshoes, volleyball, basketball, tetherball, BINGO.

To Rent: Rentals w/bathroom, Pedal carts, Bikes.

Nearby: Madison, Poynette, Mud Lake.

Restrictions: Reservations Required. Quiet Time: 10:00 PM - 8:00 AM.

GPS Coordinates: Latitude. 43°42'2680 Longitude. 89°30'4420

WILLOW MILL CAMPSITE, LLC, N5830 Co Hwy SS, Rio, 53960

(920) 992-5355, www.willowmillcampsite.com, 800-582-0393, Email: abanes@centurylink.net, Season: 5/1 - 10/1, Owner/Manager: Charlene, Driving Directions: from Hwy 16, turn at Mobil gas station-Rio, go through town, turn right on Rio Street, turn left on Cty Hwy SS, 2 miles down on SS on the right, 2021 Rate Range: \$38.00 - \$40.00

WACO Satisfaction Guarantee - Planned activities, clean facilities, Cabin rental

Sites and Services: 220 Total Sites, 220 Water/Elec Hookups, 170 Seasonal Sites, 50 Overnight Sites, Dump station, Pay showers, LP gas, Groceries, Laundry, Public phone, WIFI/Hot Spots, Wood for sale, ATM, Credit cards accepted.

Recreation: Swimming pool, Pond, Playground, Pavilion/rec hall, Game room, Fishing, Bait, Planned activities, Paddle boats & Canoes to rent.

To Rent: Sleeping cabins, Non-motorized watercraft, Cabin w/kitchen.

Nearby: Wisconsin Dells, Madison Zoo, Baraboo Circus.

Restrictions: Reservations Required. Quiet Time: 11:00 PM. Pets on a leash & clean up after.

GPS Coordinates: Lat 43°48'990 Long 89°22'665

STEVENS POINT

RIVER'S EDGE CAMPGROUND, 3368 Campsite Dr, Stevens Point, 54482

(715) 344-8058, www.riversedgewisconsin.com, FAX: (715) 341-1054, Email: camp@riversedgewisconsin.com, Season: 5/1 - 10/15, Owner/Manager: Ryan Davis, Troy Clendenning/Sarah Krause, Driving Directions: coming Hwy 51 North, exit 163, right on Casimir RD, left on North 2nd St, first stop sign, go straight 2.2 miles on sunset, left on Maple Rd, right on Campsite Dr, 2021 Rate Range: \$30.00 - \$90.00

WACO Satisfaction Guarantee - On beautiful Wisconsin River

Sites and Services: 277 Total Sites, 76 Full Hookups, 192 Water/Elec Hookups, 75 Pull Throughs, 120 Seasonal Sites, 157 Overnight Sites, Dump station, Pay showers, Offsite storage, LP gas, Groceries, Laundry, Restaurant/bar, Snack bar, Wood for sale, ATM, Credit cards accepted.

Recreation: Swimming pool, Swimming beach, Pond, Playground, Pavilion/rec hall, Game room, Jumping pillow, Outdoor movies, Laser Tag, Ax Throwing, Fishing, Bait, Boat launch, Trails, Snowmobile trails, Themed weekends, Planned activities, Firetruck rides, Live Music, Large Events.

To Rent: Rentals w/bathroom, Rentals w/kitchenette, Pedal carts, Golf carts, Bikes.

Nearby: 4 Golf Courses, Green Circle Bike Trail, Rib Mountain.

Restrictions: Quiet Time: 11:00 PM to 8:00 AM

www.wisconsincampgrounds.com 27



New barn camp store and bar remodel, inside and out!

Est. 1963

SkyHigh Camping Resort

Your hosts: Eric & Barbara Anderson
See our complete listing under "Portage"

N5740 Sky High Dr. • Portage, WI 53901

608.742.2572

Weekend Activities, Free Showers, Modern Restrooms, Magnificent View,
Heated Pool, Wading Pool. Sand Volleyball, Kids Craft, Shuffleboard,
Family Outdoor Movies, Hayrides, Pedal Kart Rentals, Laundromat,
New Game Room, 9 Hole Chucker, Big Ball Golf, Mini Golf, Basketball Court,
Rental Cabins, Camp Store/Bar, Store with Deck Seating, Spacious Full Hookup,
Pull Thru Sites, Overnight Camping - Tents to RVs, Big Rigs are Welcome,
Seasonal Sites, WI-FI through the park.

New software that provides online reservations!

**HALF OFF CAMPING FEE M-W
IF YOU MENTION THIS AD!**

Open Year Round! With winter water,
electric and sewer available!

**Only minutes from
Cascade Mountain Ski and Snowboard area,
Devil's Lake and the Wisconsin Dells!**

Year-around Family Camping & Cabins!



For Reservations: **608-742-2572**
www.skyhighcampingresort.com



WOODALL
TRAILER LIFE



WISCONSIN DELLS

ARROWHEAD RV CAMPGROUND, W1530 Arrowhead Road, Wisconsin Dells, 53965, (608)-254-7344, 800-955-4188, Fax: 608.253.7315, www.rvonthego.com/wisconsin/arrowhead-rv-campground, Email: arrowheadresort@equitylifestyle.com, Season: 4/15 to 10/15, Owner/Manager: Pam Riehl Szakal, Driving Directions: from I-90/94, exit 85, 1 mile W on Hwy 12-16, then 1 mile S on Arrowhead Road, 2021 Rate Range: Campsite Prices Vary

WACO Satisfaction Guarantee - Large, Wooded, Quiet Sites

Limited Accessibility for people with disabilities. Please call for specifics.

Sites and Services: 358 Total Sites, 30 Full Hookups, 60 Water/Elec Hookups, 7 Pull Throughs, 203 Seasonal Sites, Dump station, Free showers, LP gas, Groceries, Laundry, Snack bar, WIFI/Hot Spots, Wood for sale, Credit cards accepted.

Recreation: Swimming pool, Playground, Pavilion, Game room, Wagon rides, Jumping pillow, Outdoor movies, Trails, Themed weekends, Planned Activities, Tennis, Basketball, Horseshoes, Volleyball, Mini Golf, Soccer Field, Playground, Pickleball.

To Rent: Sleeping cabins, Rentals w/bathroom, Rentals w/kitchenette, Golf carts, Housekeeping Rentals.

Nearby: Wisconsin Dells, 400 State Bike Trail, Devils Lake & Mirror Lake S.P.s

Restrictions: Quiet Time: 11:00 PM - 8:00 AM. - [See ad page 31](#)

BLUE LAKE COMMUNITY SEASONAL CAMPGROUND, 3531 County Road G, Wisconsin Dells, 53965, (608) 586-4376, www.bluelakecampground-dells.com, Email: magimae@maqs.net, Season: 4/15 - 10/15, Owner/Manager: Roger & Maggie Mae Hilliard, Driving Directions: From Wisconsin Dells: WI-23W about 7 miles, Left on HWY G for 6.5 miles. From Interstate 39-Exit 106 West on HWY 82 towards Oxford 9 miles - turn Left going South on Cty HWY G, 2.5 miles.

Wisconsin Dells, Jordan Lake, Parker Lake

Sites and Services: 50 Total Sites, 25 Full Hookups, 25 Water/Elec Hookups, 50 Seasonal Sites, 3 Overnight Sites, Dump station, Free showers, Offsite storage, Laundry, WIFI/Hot Spots, Wood for sale.

Recreation: Pond, Pavilion/rec hall, Game room, kayaking on Blue Lake.

To Rent: Sleeping cabins, overnight camper rental.

Nearby: Wisconsin Dells

Restrictions: Quiet Time: 11:00 PM

BONANZA CAMPGROUND & RV RESORT, 1770 Wisconsin Dells Pkwy, Wisconsin Dells, 53965, (608) 254-8124, (800) 438-8139, www.bonanzacamping.com, Email: info@bonanzacamping.com, Season: 4/15 - 10/15, Owner/Manager: Ashley, Driving Directions: from 90/94 exit 92, follow 12 West 3 miles, 2021 Rate Range: \$40.00 - \$60.00

Sites and Services: 201 Total Sites, 40 Full Hookups, 73 Water/Elec Hookups, 65 Pull Throughs, 39 Seasonal Sites, Dump station, Free showers, LP gas, Groceries, Laundry, Snack bar, WIFI/Hot Spots, Wood for sale, ATM, Credit cards accepted.

Recreation: Swimming pool, Playground, Pavilion/rec hall, Jumping pillow, Outdoor movies, Spaceball, Themed weekends, Planned activities, Water.

To Rent: Sleeping cabins, Rentals w/bathroom, Rentals w/kitchenette, Golf carts, Mini Golf.

Nearby: Noah's Ark, Mt. Olympus, Downtown Wisc. Dells

Restrictions: Quiet Time: 11:00 PM - 8:00 AM - [See ad pages 31 & 65](#)

DELLS CAMPING RESORT, 1130 Freedom Court, Wisconsin Dells, 53965 (608) 305-8404, www.campthedells.com, Email: info@campthedells.com, Season: 4/17 - 10/18, Owner/Manager: Bert Davis, Driving Directions: 10 miles N down town WI Dells, 2021 Rate Range: \$43.50 per night to \$66.99

Large Wooded Campsites

Sites and Services: 116 Total Sites, 9 Full Hookups, 116 Water/Elec Hookups, 7 Pull Throughs, 82 Seasonal Sites, 34 Overnight Sites, Dump station, Free showers, Laundry, Public phone, Restaurant/bar, WIFI/Hot Spots, Wood for sale, ATM, Credit cards accepted.

Recreation: Swimming pool, Swimming beach, Pond, Playground, Pavilion/rec hall, Wagon rides, Fishing, Themed weekends, Planned activities.

To Rent: Sleeping cabins, Rentals w/bathroom, Rentals w/kitchenette, Golf carts.

Nearby: 2 miles from WI River.

Restrictions: Quiet Time: 11:00 PM - 8:00 AM - [See ad this page](#)

DELL PINES CAMPGROUND, E10562 Shady Lane Road, Baraboo, 53913 (608) 356-5898, www.dellpines.com, Email: camp@dellpines.com, Season: 4/16 - 10/10, Owner/Manager: Rob & Kara Traxler, Driving Directions: from I-90/94 exit 92 left to Baraboo, Exit 214 Left to stop light. Left on Business 12 Cty Trunk BD 1 Mile, Left on Shady Lane Rd. Campground on right side 3/4 Mile, 2021 Rate Range: \$41.00 - \$155.00

WACO Satisfaction Guarantee - Family Friendly, Peaceful, Wooded

Sites and Services: 151 Total Sites, 54 Full Hookups, 97 Water/Elec Hookups, 8 Pull Throughs, 35 Seasonal Sites, 116 Overnight Sites, Dump station, Free showers, Offsite storage, LP gas, Groceries, Laundry, WIFI/Hot Spots, Wood for sale, Credit cards accepted.

Recreation: Swimming pool, Playground, Pavilion/rec hall, Game room, Trails, Themed weekends, Planned activities, Barrel Train Rides, Located on ATV Trails.

To Rent: Sleeping cabins, Rentals w/bathroom, Rentals w/kitchenette.

Nearby: Wisconsin Dells, Mirror Lake State Park, Devils Lake State Park

Restrictions: Quiet Time: 11:00 PM - 8:00 AM No pets or smoking in Rentals,

Additional Reference Listing in Baraboo

GPS Coordinates: 43.62748-89.770958 - [See ad pages 30, 31 & 55](#)

Central Wisconsin River Country • 2021



Dells Camping Resort

1130 Freedom Ct | Wisconsin Dells WI 53965 | 608-305-8404

117 Large Campsites • Seasonal Sites
Rental Cabins With Full Bathrooms
Over Night Camping
100 ft Pull Through Sites With 50 Amp & Sewer
Bar/Restaurant, Swimming Pool, Playground, Fish Pond

www.campthedells.com
Email: info@campthedells.com



Located 10 Miles North of Down Town WI Dells
2 Miles East of The WI River

EDGE'O DELLS CAMPING & RV RESORT, N555 US Hwy 12 & 16, Wisconsin Dells, 53965, (608) 253-4275, www.edgeodells.com, FAX: (608) 253-5959, Email: camping@edgeodells.com, Season: 4/1 - 10/15, Owner/Manager: Ken Roberts & Terri Erickson, Driving Directions: Exit #85 off I90/94, travel West on US Hwy 12 & 16 1/2 mile. Located on left side of road. 2021 Rate Range: \$34.00 - \$119.00

West of Wisconsin Dells on Hwy 12 & 16

Sites and Services: 78 Total Sites, 24 Full Hookups, 54 Water/Elec Hookups, 57 Pull Throughs, 16 Seasonal Sites, 62 Overnight Sites, Dump station, Free showers, Laundry, Restaurant/bar, WIFI/Hot Spots, Wood for sale, ATM, Credit cards accepted.

Recreation: Swimming pool, ATV trails, Snowmobile trails, Live Music Thurs - Sun, Sand Volleyball Courts, Horseshoe Pits, Hot Tub.

To Rent: Sleeping cabins, Rentals w/bathroom, Rentals w/kitchenette.

Restrictions: Quiet Time: 12:00 AM - 7:00 AM Walkins Welcome, 21 years old + older ONLY, April thru October. - [See ad page 31](#)

HOLIDAY SHORES CAMPGROUND & RESORT, INC., 3900 River Rd, Wisconsin Dells, 53965, (608) 254-2717, www.holiday-shores.com, FAX: (608) 253-3050, Season: May - October, Owner/Manager: The Ward Family, Driving Directions: from downtown Dells, 4 miles N on Hwy 13 or River Rd, 2021 Rate Range: \$32.00 - \$52.00

2200 ft Shore Frontage

Limited Accessibility for people with disabilities. Please call for specifics.

Sites and Services: 600 Total Sites, 20 Full Hookups, 123 Water/Elec Hookups, 21 Pull Throughs, 350 Seasonal Sites, 150 Overnight Sites, Dump station, Free showers, Offsite storage, LP gas, Groceries, Laundry, Snack bar, WIFI/Hot Spots, Worship service, Wood for sale, ATM, Credit cards accepted.

Recreation: Swimming pool, Swimming beach, Playground, Pavilion/rec hall, Game room, Outdoor movies, Fishing, Bait, Boat launch, Themed weekends, Planned activities, Fire Truck rides, 2 pools, Club 21.

To Rent: Sleeping cabins, Rentals w/bathroom, Rentals w/kitchenette, Motorized watercraft, Non-motorized watercraft, Golf carts, Motel Units, Parasailing.

Nearby: Free passes to Chula Vista Water Park, Wisconsin Dells Attractions (discount coupons).

Restrictions: Reservations Required, Quiet Time: 10:30pm-8:00am, No pets in Rental Units, No wood brought in. - [See ad pages 31 & 34](#)

www.wisconsincampgrounds.com 29

RIVER BAY PREMIER CAMPING RESORT, W1147 River Bay Rd, Lyndon Station, 53944, (608) 254-7193, www.myriverbay.com, FAX: (608) 254-4713, Email: reservations@myriverbay.com, Season: 4/15 - 10/15, Owner/Manager: Rhonda Oines, Driving Directions: from exit 85 off 90-94, W 3 miles on Hwy 12, right on 63rd St, left at stop sign on Hwy N, River Bay is 1st right. 2021 Rate Range: \$41.00 - \$300.00

On The Wisconsin River

Sites and Services: 280 Total Sites, 30 Full Hookups, 75 Water/Elec Hookups, 25 Pull Throughs, Dump station, Pay showers, LP gas, Groceries, Laundry, Restaurant/bar, Snack bar, WIFI/Hot Spots, Wood for sale, ATM, Credit cards accepted.

Recreation: Swimming pool, Playground, Game room, Skate park, Fishing, Bait, Boat launch, Fish cleaning house, Themed weekends, Princess Kay Paddle Wheel Boat-(Book Events).

To Rent: Sleeping cabins, Rentals w/bathroom, Rentals w/kitchenette, Motorized watercraft, Non-motorized watercraft, Pedal carts, Golf carts, Family condos, Pontoons.

Nearby: Horseback riding, Golf, Dells attractions

Restrictions: Reservations Required Quiet Time: 11:00 PM

GPS Coordinates: 43.62748-89.770958 - [See ad pages 31 & 35](#)

SHANGRI-LA CAMPGROUND, N1005 US Hwy 12 & 16, Lyndon Station, 53965, (608) 408-0898, www.shangrilacampgrounddells.com, Email: info@Shangrilacampgrounddells.com, Season: 4/15 - 10/15, Owner/Manager: Wayne Lensing/Troy & Teresea Fringer, Driving Directions: I 90/94 exit 85, left on 12/16, 3 miles, on the left, 2021 Rate Range: \$55 - \$67 Campsites / \$99 - \$150 Rentals

Sites and Services: 227 Total Sites, 166 Full Hookups, 59 Water/Elec Hookups, 11 Pull Throughs, 141 Seasonal Sites, 84 Overnight Sites, Dump station, Pay showers, LP gas, Groceries, Laundry, Restaurant/bar, Snack bar, Wood for sale, Credit cards accepted.

Recreation: Swimming pool, Swimming beach, Playground, Pavilion/rec hall, Game room, Wagon rides, Jumping pillow, Outdoor movies, Trails, Planned activities.

To Rent: Sleeping cabins, Rentals w/bathroom, Rentals w/kitchenette.

Nearby: Dells Parkway Park

Restrictions: Quiet Time: 11:00 PM - 7:00 AM No pets in rental units, No ATVs/UTVs [See ad page 31](#)

SHERWOOD FOREST CAMPING & R.V. PARK, 2852 Wisconsin Dells Parkway, Wisconsin Dells, 53965, (608) 254-7080, www.sherwoodforestcamping.com, 877-474-3796, FAX: (608) 254-7234, Email: info@sherwoodforestcamping.com, Season: 5/1 - 10/15, Owner/Manager: Bradley & Becky Gussel, Driving Directions: from I90/94 exit 87, East to Hwy's 12 & 16, Northwest 3 blocks, 2021 Rate Range: \$30.00 - \$57.00

WACO Satisfaction Guarantee - Near all area attractions.

Limited Accessibility for people with disabilities. Please call for specifics.

Sites and Services: 185 Total Sites, 46 Full Hookups, 133 Water/Elec Hookups, 25 Pull Throughs, 36 Seasonal Sites, 181 Overnight Sites, Dump station, Free showers, Offsite storage, LP gas, Groceries, Laundry, Public phone, Snack bar, WIFI/Hot Spots, Wood for sale, ATM, Credit cards accepted.

Recreation: Swimming pool, Playground, Pavilion/rec hall, Game room, Wagon rides, Jumping pillow, Outdoor movies, Spaceball, Trails, Themed weekends, Planned activities, Splash Pad.

To Rent: Sleeping cabins, Rentals w/bathroom

Nearby: Boat & Duck Tours, water parks, mini-golf parks

Restrictions: Quiet Time: 10:00 PM - 7:00 AM - [See ad page 31](#)

STAND ROCK CAMPGROUND, N570 County Rd N, Wisconsin Dells, 53965 (608) 253-2169, www.standrock.com, Email: cvothaska@gmail.com, Season: 4/15 - 10/15, Owner/Manager: Bill & Cheryl Vohaska, Driving Directions: from I-90/94 exit #85, Hwy 12/16 E to 60th St, (1/10 mile), turn left, 2021 Rate Range: \$46.00 - \$49.00

WACO Satisfaction Guarantee - Quiet family camping

Sites and Services: 275 Total Sites, 175 Seasonal Sites, Dump station, Free showers, LP gas, Groceries, Laundry, Restaurant/bar, Snack bar, WIFI/Hot Spots, Wood for sale, Credit cards accepted.

Recreation: Swimming pool, Pond, Playground, Pavilion/rec hall, Game room, Fishing, Bait, Trails.

Nearby: Dells attractions, Boat launch, Water parks

Restrictions: Reservations Required. Quiet Time: 10 PM - 7 AM. No Motorized cycles, ATVs or Scooters.

WANNA BEE CAMPGROUND & RV RESORT, E10096 Trout Rd, Wisconsin Dells, 53965, (608) 253-3122, www.wannabee campground.com, Email: wannabeeinthedells@gmail.com, Season: 4/15 - 10/20, Owner/Manager: Jeff & Abigail Campbell, Driving Directions: from I-90/94, exit #87, right at light-Trout Rd, follow signs for 1 1/2 miles, 2021 Rate Range: \$29.00 - \$45.00

Mostly Wooded, Quiet Camping

Sites and Services: 92 Total Sites, 20 Full Hookups, 32 Water/Elec Hookups, 4 Pull Throughs, 9 Seasonal Sites, 11 Overnight Sites, Dump station, Free showers, LP gas, Laundry, Restaurant/bar, Wood for sale, ATM, Credit cards accepted.

Recreation: Swimming pool, Playground, Pavilion/rec hall, Game room, Volleyball, Horseshoes, Basketball Court.

To Rent: Sleeping cabins, Rentals w/bathroom, Rentals w/kitchenette, Pedal carts, Mini Golf.

Nearby: Water/Amusement Parks, Shopping, Golf

Restrictions: Quiet Time: 10:30 PM to 8:00 AM No Pets Allowed in Cabins.

GPS Coordinates: 43.608584-89.8223963

WISCONSIN DELLS KOA, S235A Stand Rock Road, Wisconsin Dells, 53965 (608) 254-4177, www.wisdellskoa.com, Email: wd.koa@frontier.com, Season: 4/21 - 10/15, Owner/Manager: Alan Spencer, Driving Directions: I-90/94 from East take exit 87 Hwy 13 N, left at third stop light on Stand Rock Road; from West take exit 85, left on Hwy 12, left on Cty A, right on Stand Rock Road, before bridge. 2021 Rate Range: \$38.00 - \$95.00.

WACO Satisfaction Guarantee - Great People, Great Camping, Great Location
Limited Accessibility for people with disabilities. Please call for specifics.

Sites and Services: 131 Total Sites, 68 Full Hookups, 5 Water/Elec Hookups, 30 Elec Only Hookups, 6 Water Only Hookups, 21 Pull Throughs, 109 Overnight Sites, Dump station, Free showers, LP gas, Groceries, Laundry, Cable/tv/hookup, Snack bar, WIFI/Hot Spots, Wood for sale, ATM, Credit cards accepted.

Recreation: Playground, Pavilion/rec hall, Game room, Outdoor movies, Planned activities, Free wifi, free shuttle to casino.

To Rent: Sleeping cabins, Rentals w/bathroom, Housekeeping rentals, Pedal carts, Cabin fridge.

Nearby: Noah's Ark, Mt Olympus, Ho-Chunk Casino.

Restrictions: Quiet Time: 10:00 PM - 8:00 AM. No pets in Rental Units.

GPS Coordinates: Lat. 43.635956 Long. 89.785472 - [See ad page 31](#)



Minutes from Devils Lake State Park,
Mirror Lake State Park & Wisconsin Dells!

Family Friendly, Peaceful Wooded Setting

Large Heated Swimming Pool, Game Room,
Free Hot Showers, Clean Restrooms, Free WiFi Hotspots,
Weekend Activities, Theme Weekends, Barrell Train Rides,
Playground, Horseshoes, Shuffle Board, Volleyball Court,
Laundry, Walking Trails, Quiet Hours 11pm-8am

Water & Electric, Full Service, & Pull-Thru Sites
Cabin and Camper Rentals



www.DellPines.com 608-356-5898 E10562 Shady Lane Rd. Baraboo

The Fun is IN TENTS! AND RVs! AND CABINS!

When you camp in "The Waterpark Capital of the World!®" the fun is all over. In tents, in RVs, in waterparks, in state parks, in wave pools, in restaurants, everywhere in Wisconsin Dells! With over 3,200 campsites, including rustic wooded sites, RV hookups and specialty cabins, you can get in on the fresh air, views and outdoor fun too.

**AI's Fox Hill RV
Park & Campground**
(608) 356-5890 or (888) 236-9445
foxhillrvpark.com

Arrowhead RV Campground
(608) 254-7344 or (800) 955-4188
rvonthego.com/wisconsin/
arrowhead-rv-campground

Baraboo Hills Campground, Inc
(608) 356-8505
baraboohillscampground.com

Bonanza Campground & RV Park
(608) 254-8124 or (800) 438-8139
bonanzacamping.com

Dell Pines Campground
(608) 356-5898
dellpines.com

Edge-O-Dells Resort
(608) 253-4275
edgeodells.com

**Ho-Chunk RV Resort
& Campground**
(608) 666-2040
ho-chunkrvresort.com

Holiday Shores Camp-Resort
(608) 254-2717
holiday-shores.com

KOA – Wisconsin Dells
(608) 254-4177 or (800) 254-4177
wisdellskoa.com

Natura Treescape Resort
(608) 253-4451 or (800) 433-3557
staynatura.com

River Bay Premier Camping Resort
(608) 254-7193 or (800) 443-1112
dellsriverbay.com

Shangri-La Campground
(608) 408-0898
shangrilacampgrounddells.com

**Sherwood Forest
Camping & RV Park**
(608) 254-7080 or (877) 474-3796
sherwoodforestcamping.com

**Yogi Bear™ Camp-Resort
& Water Playground**
(608) 254-2568 or (800) 462-9644
dellsjellystone.com

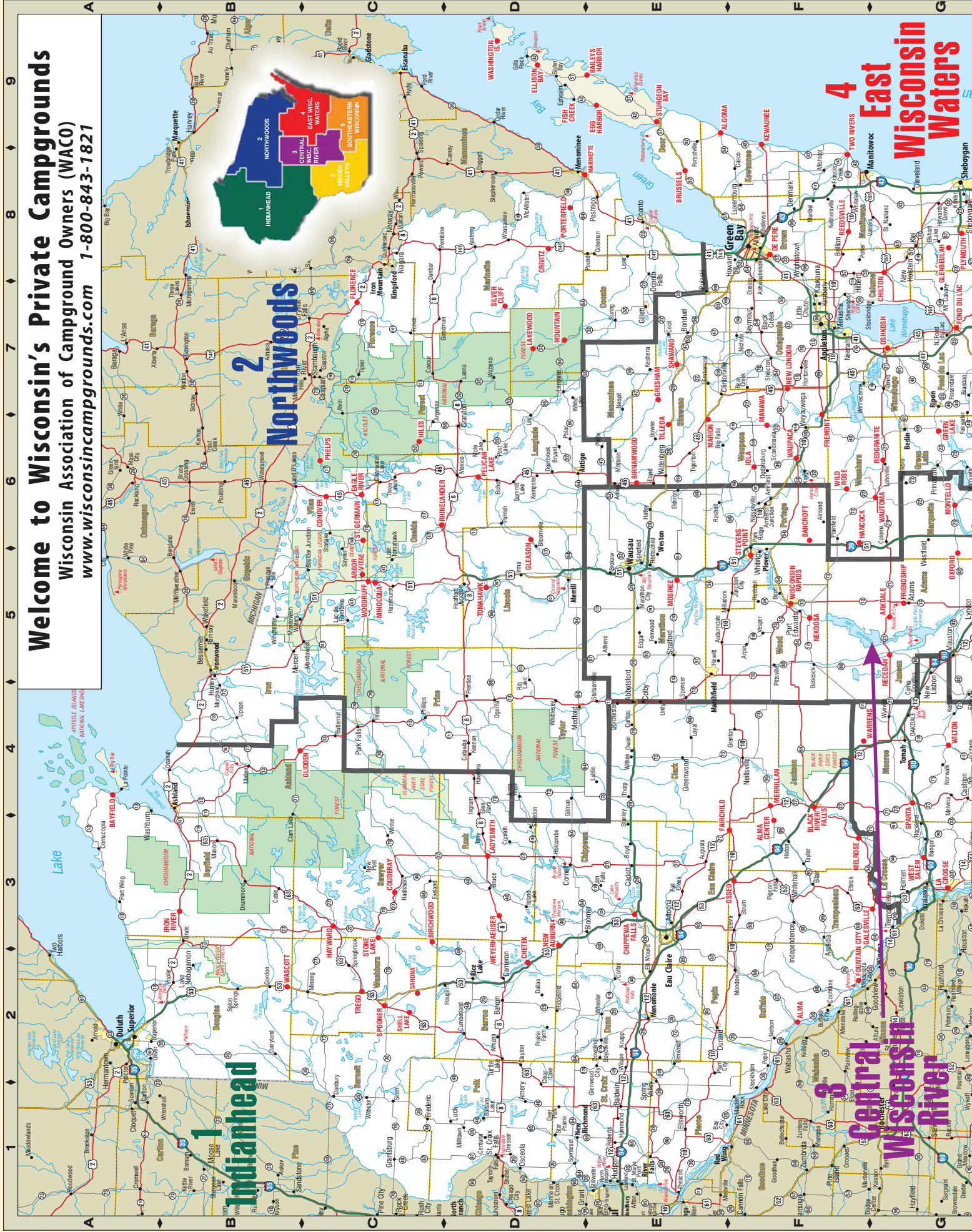
Yukon Trails Camping
(608) 666-3261
yukontrailscamping.com

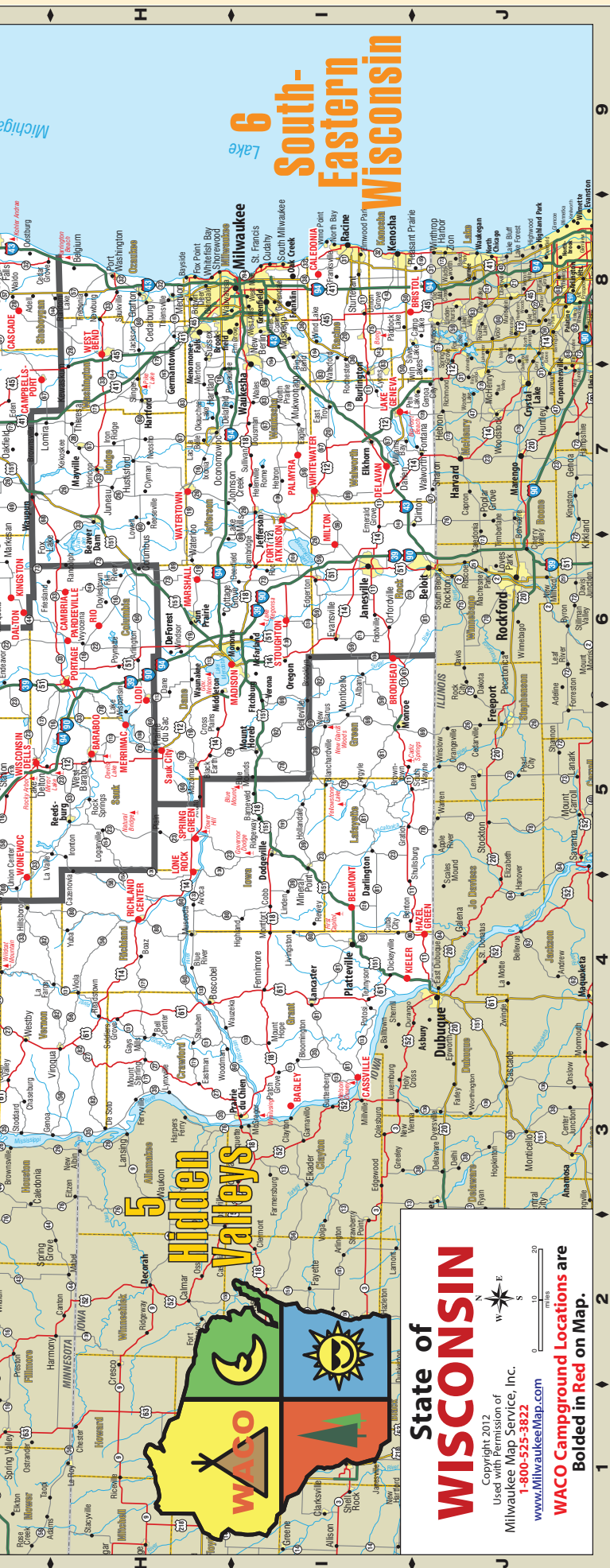
Plan your camping getaway today at
(800) 223-3557 or CampInTheDells.com

**Wisconsin
Dells®**
The Waterpark Capital of the World!®

Welcome to Wisconsin's Private Campgrounds

Wisconsin Association of Campground Owners (WACO)
www.wisconsincampgrounds.com 1-800-843-1821





W9935 McGowan Rd. | Lodi, Wisconsin 53555

Making Family Memories

CAMPING FOR THE FUN OF ITTM.com

"It's All About The Stuff!"TM



So Much To Do...

Smart Express • Bocce
Children's Playground
Log Roll • Horseshoes
Mini Golf Course
Theatre • Movies
Golf Cart Rentals
Swimming Pond
Weekend Wagon Rides
Playground • Game Room • Swim Zone
Basketball • Volleyball • Bag Boards • Skate Park • Gaga Ball Pit
Fun Cycles, Bikes & Trykes • Space Ball • Tetherball • Paddle Boats



Directions to **SMOKEY HOLLOW CAMPGROUND**
Exit 115 off I90/94 West 1 mile on CS, South 1.5 miles
on J to W9935 McGowan Rd.

608-635-4806
www.smokeyhollowcampground.com

HOLIDAY SHORES CAMPGROUND - RESORT



An Award Winning natural shoreline paradise on the beautiful Wisconsin River
3901 River Road - Wisconsin Dells, WI 53965 - (608) 254-2717
www.holiday-shores.com

Boat Ramp Improvements
More Pull-thru Sites
Additional Park Model Rentals
New Activity Building
Gameroom additions w/Restrooms



All Major Credit Cards Accepted

Great Shore Line and Pond Fishing
Snack Bar with Outdoor Observation Deck
Beach, Adult and Kiddie Pool Swimming
Boat Launch, Marina, Boat slips, Gas
Outdoor Movie Theatre
6 Fun Filled Playgrounds

Complimentary
Chula Vista
Water Park Passes
Available
W / Stay

Seasonal Sites, Tent Sites
Pull Through Sites For Big Rigs
Club 21, Sleeping Cabins
Fully Supplied Camp Store
Park Model Rentals & Sales
Boat Rentals, Sales & Service

The Ward Family



Over 100 Acres

Seasonal Specials • Book Early

WEEKDAY SPECIAL

Sun-Thursday
Book 2 Nights for
2 Adults + up to
4 Children

* For W/E sites: not valid on
holidays

WACO SPECIAL:

Get 2
Nights
FREE

OFFSEASON CAMPING

May & Sept
4 Nights • 2 Adults
+ up to 4 Children
Regular Price: \$190

* Offer not valid on holidays

WACO SPECIAL:

\$95

Early & Late Season

April 15 • May 15 or
Sept 15 • Oct 15
Leave Camper all

Month, Stay everyday if
you desire!

WACO SPECIAL:

\$599

Unique Water Front Camping

• Join the River Bay family
of over 190 current
seasonal campers!

• Book your large spacious
seasonal sites with room
for a shed, deck, boat
parking etc...

• Invite your guests for free!
Tent camping included

• Save by booking a seasonal
site from \$2,500-\$4,500

608-254-7193

www.dellsriverbay.com

BOOK NOW
Use Promo Code:
WACO
10% OFF



YOGI BEAR JELLYSTONE PARK, S1915 Ishnala Rd, Wisconsin Dells, 53965 (608) 254-2568, www.dellsjellystone.com, (800) 462-9644, FAX: (608) 254-8071, Email: reservations@dellsjellystone.com, Season: 5/8-9/13, Owner/Manager: Brent Gasser, Driving Directions: from I-90/94 take exits #92 or #89 and follow the Yogi Bear TM signs, 2021 Rate Range: \$29.00 - \$149.00

WACO Satisfaction Guarantee - Best Value in Dells!

Limited Accessibility for people with disabilities. Please call for specifics.

Sites and Services: 245 Total Sites, 45 Full Hookups, 150 Water/Elec Hookups, 8 Pull Throughs, 245 Overnight Sites, Dump station, Free showers, Offsite storage, LP gas, Groceries, Laundry, Restaurant/bar, Snack bar, WIFI/Hot Spots, Wood for sale, ATM, Credit cards accepted.

Recreation: Swimming pool, Swimming beach, Playground, Pavilion/rec hall, Game room, Wagon rides, Outdoor movies, Amusement rides, Fishing, Trails Themed weekends, Planned activities, Whirlpool, Activity pool, Water Playground, New 2020: All campsites renovated-Brand new bathrooms, new vacation home remodel, 50th Anniversary

To Rent: Sleeping cabins, Rentals w/bathroom, Rentals w/kitchenette, Rentals, ADA compliant, Housekeeping rentals, Non-motorized watercraft, Golf carts, Mini Golf, Kayaks.

Nearby: Wisconsin Dells, Noah's Ark, Tommy Bartlett Show

Restrictions: Quiet Time: 10:30 PM

WISCONSIN RAPIDS

COZY-INN RV PARK, 2710 Plover Rd. Wisconsin Rapids, 54494, (715) 423-1220, Fax: (715) 421-4783, Season: Year Round, Owner/Manager: Cara & Greg McDonald, Driving Directions: from Hwy 51 take Plover exit West, 2021 Rate Range: \$35.00.

WACO Satisfaction Guarantee

Limited Accessibility for people with disabilities. Please call for specifics.

Sites and Services: 17 Total Sites, 17 Full Hookups, 1 Pull Throughs, 15 Seasonal Sites, 17 Overnight Sites, Dump station, Free showers, Laundry, Cable/tv/hookup, WIFI/Hot Spots, Wood for sale, Credit cards accepted.

Recreation: Pavilion/rec hall, Boat launch, Trails

To Rent: Rentals w/kitchenette, Motel Units, Trailers

Restrictions: Quiet Time: 10:00 PM

WONEWOC

CHAPPARAL CAMPGROUND LLC, S316 Dreamland Dr., Wonewoc, 53968 (608) 464-3200, www.chapparal.com, Email: chapparal@mw.net, Season: April 1- October 15, Owner/Manager: Dennis & Diane Plantenberg, Driving Directions: South on Hwy 12 to Hwy 33 west 18 miles. 2021 Rate Range: \$40.00 - \$56.00

WACO Satisfaction Guarantee - Mostly wooded, Large sites.

Limited Accessibility for people with disabilities. Please call for specifics.

Sites and Services: 101 Total Sites, 35 Full Hookups, 66 Water/Elec Hookups, 16 Pull Throughs, 35 Seasonal Sites, 66 Overnight Sites, Dump station, Pay showers, Laundry, Restaurant/bar, WIFI/Hot Spots, Wood for sale, Credit cards accepted.

Recreation: Swimming pool, Swimming beach, Pond, Playground, Pavilion/rec hall, Fishing, Trails, ATV trails, Themed weekends, Planned activities, Splash Waterpark.

To Rent: Sleeping cabins, Rentals w/bathroom, Rentals w/kitchenette, Golf carts.

Nearby: Wisconsin Dells, Lake Redstone, Ho Chunk Casino.

Restrictions: Reservations Required, Quiet Time: 10:00 PM No wood brought in.

[See ad page 65](#)

**Visit our Websites & Facebook Pages
for a Chance to Win Contests Every Month!**

Watch these social media platforms!

www.gilbertbrownfoundation.org

www.wisconsincampgrounds.com

www.facebook.com/officialgbfoundation93/

www.facebook.com/wicampgrounds/

Welcome to... EAST WISCONSIN WATERS

	Listing Page	Total Sites	See Ad Page
Annie's Campground, Gresham	39	200	
Apple Creek Campground, De Pere	38	155	
Baileys Woods Campground, Baileys Harbor	37	85	
Beach Harbor Resort and Campground, Sturgeon Bay	44	12	
Beantown Campground, Baileys Harbor	37	78	65
Bear Lake Campground, Manawa	41	200	
Benson's Century Camping Resort, Campbellsport	37	250	37
Blue Top Resort, Fremont	39	60	
Breezy Hill Campground Fond Du Lac/Eden, Fond Du Lac	39	185	
Camp 10 Campground, Reedsville	42	89	
Circle R Campground, Oshkosh	41	125	
Deerhaven Campground, Waupaca	44	53	
Egg Harbor Campground & RV Resort, Egg Harbor	38	160	
Evergreen Campsites, Wild Rose	45	324	3
Farmer Gene's Campground LLC, Marion	41	500	
Fish Creek Campground, Fish Creek	39	83	
Flanagans Pearl Lake Campsites, Redgranite	42	250	
Frontier Wilderness Campground, Egg Harbor	38	240	
Grand Valley Campground, Kingston	41	221	38
Green Lake Campground, Green Lake	39	350	
Harbour Village Resort, Sturgeon Bay	44	200	
Hickory Oaks, Oshkosh	41	77	
Hoef's Resort & Campground, Inc., Cascade	37	179	
Huckleberry Acres Campgrounds, New London	41	176	
Hy-Land Court, Ellison Bay	38	41	
Iola Pines Campground, Inc., Iola	39	85	
Kalbus Country Harbor, Inc., Oshkosh	41	83	
Kewaunee RV & Campground, LLC, Kewaunee	41	74	
Lake of the Woods, Wautoma	45	283	
Lakeview RV Park & Cabins, Chilton	37	150	
Maple View Campsites, Kewaunee	41	100	
Oakwood Bar - Restaurant & Campground, Wild Rose	45	103	
Pine Grove Campground, LLC, Shawano	42	251	
Plymouth Rock Camping Resort, Plymouth	42	670	46
Rose's Enchanted Forest Campground, LLC, Wild Rose	45	71	
Royal Oaks Legendary Lodging, Waupaca	45	22	
Rustic Timbers Door County Camping, Egg Harbor	38	211	
Rustic Woods, Waupaca	45	175	
Sleepy Hollow Farm Campground, Oshkosh	42	199	
Tilleda Falls Campground, Tilleda	44	46	65
Timber Trail Campground, LLC, Algoma	37	70	
Tranquil Timbers Camping Resort, Sturgeon Bay	44	276	46
Wagon Trail Campground LTD, Ellison Bay	38	145	
Washington Island Campground, Washington Island	44	106	
Waupaca S'more Fun Campground, Waupaca	45	115	44
Westward Ho RV Resort & Campground, Glenbeulah	39	322	
Wildlife Campgrounds, Birnamwood	37	150	
Wolf River Campground, New London	41	232	
Yogi Bears Jellystone Fremont, Fremont	39	320	46
Yogi Bear's Jellystone Park Camp-Resort Door County, Sturgeon Bay	44	275	

ALGOMA

TIMBER TRAIL CAMPGROUND, LLC, N8326 County Road M, Algoma, 54201 (920) 487-3707, www.timbertrailcampgrounds.com, Email: timbertrailcampgrounds@gmail.com, Season: Mid April to Mid Oct, Owner/Manager: Kenny & Keeley, Driving Directions: from Green Bay, Hwy 54 E 20 miles, left on Co D, 1.5 miles right on Co S 3 miles, left on Co M 1.5 miles to campground, 2021 Rate Range: \$30-\$120/nightly

WACO Satisfaction Guarantee - Minutes from Door County

Sites and Services: 70 Total Sites, 67 Water/Elec Hookups, 4 Pull Throughs, Dump station, Pay showers, Offsite storage, LP gas, Laundry, Wood for Sale, Credit cards accepted.

Recreation: Swimming pool, Playground, Pavilion/rec hall, Game room, Fishing, Trails, Themed weekends, Planned activities, Volleyball Court, River Fishing, Lake Michigan Fishing, hiking trails, River Kayaking & Canoeing.

To Rent: Sleeping cabins, Rentals w/bathroom, Rentals w/kitchenette, Housekeeping rentals

Nearby: Lake Michigan fishing, Beach, Ice Age biking/hiking trail

Restrictions: Quiet Time: 11pm-9am, No pets in cabin rental, 3 night min on holiday weekends.

BAILEYS HARBOR

BAILEYS WOODS CAMPGROUND, 2701 County Hwy EE, Baileys Harbor, 54202, (262) 470-7091, www.baileyswoodscampground.com, Season: May 10 - Oct 18, Owner/Manager: Chuck & Ginny Terpstra, Driving Direction: Hwy 57 North to Baileys Harbor, West on Hwy F, 1/2 mile on Hwy EE, 2021 Rate Range: 34.00 - \$57.00 **Sites and Services:** 85 Total Sites, Dump station, Free showers, Laundry, WIFI/Hot Spots, Credit cards accepted.

Recreation: Playground, Indoor/Outdoor Games

Nearby: Beaches, Boat launch, Bait and cleaning house, Farm Markets, Wineries, Beer, Dining, Biking, Golf, Shopping

Restrictions: Quiet Time: 10:00 PM - 7:00 AM Pets on leash

BEANTOWN CAMPGROUND, 8400 Cty Rd F, PO Box 433, Baileys Harbor, 54202, (920) 839-1439, www.beantowncampground.com, Fax: (920) 839-9251, Email: jbench1962@yahoo.com, Owner/Manager: John Anderson, Driving Directions: from 8398 Hwy F, 1 mile West off 57 Baileys Harbor, 2021 Rate Range: \$25.00 - \$98.00

WACO Satisfaction Guarantee

Sites and Services: 78 Total Sites, 60 Full Hookup, 12 Water/Elec Hookups, 47 Pull Throughs, 15 Seasonal, Sites 63 Overnight Sites, Dump station, Free showers, Groceries, Laundry, Cable/tv/hookup, Snack bar, WIFI/Hot Spots, Wood for sale, Credit cards accepted.

Recreation: Swimming pool, Playground, Pavilion/rec hall, Game room, Snowmobile trails, Horseshoes, Bocce Ball.

To Rent: Sleeping cabins, Rentals w/bathroom, Rentals w/kitchenette, Housekeeping rentals.

Nearby: Wineries, Micro Brews, Farm Markets - [See ad page 65](#)

BIRAMWOOD

WILDLIFE CAMPGROUNDS, 183327 Schwede Ln, Birnamwood, 54414 (715) 449-3617, www.wildlifecampgrounds.com, Email: wildlife46@juno.com, Season: Year Round, Owner/Manager: David & Patricia Schwede, Driving Directions: from North side of Mayflower Lake at the end of Schwede Lane. Cty N 2 miles West of Hwy 45 to Cty D, 1/2 mile South to Schwede Lane. Or Hwy 29 to Cty D North, (Mile Marker 190) 5 miles, pass Mayflower Lake to Schwede Lane.

Partial wooded sites

Sites and Services: 150 Total Sites, Dump station.

Recreation: Swimming beach, Playground, Fishing, Boat launch, Snowmobile trail runs through campground.

Nearby: Mt Bay hiking & bike trail, Golf course, Casino

Restrictions: Quiet Time: 10:00 PM No ATV's

CAMPBELLSPORT

BENSON'S CENTURY CAMPING RESORT, N3845 State Road 67, Campbellsport, 53010, (920) 533-8597, www.bensonscampground.com, Season: Mid May-10/15, Owner/Manager: Nancy Benson, Driving Directions: from Milwaukee, 45 North to Hwy 67, 2 miles North of Dundee, 2021 Rate Range: \$25.00 - \$75.00

WACO Satisfaction Guarantee - Shaded and open sites

Limited Accessibility for people with disabilities. Please call for specifics.

Sites and Services: 250 Total Sites, Dump station, Pay showers, LP gas, Groceries, Wood for sale, ATM.

Recreation: Swimming beach, Playground, Game room, Outdoor movies, Fishing, Boat launch, Planned activities

To Rent: Boats & Canoes & Kayaks

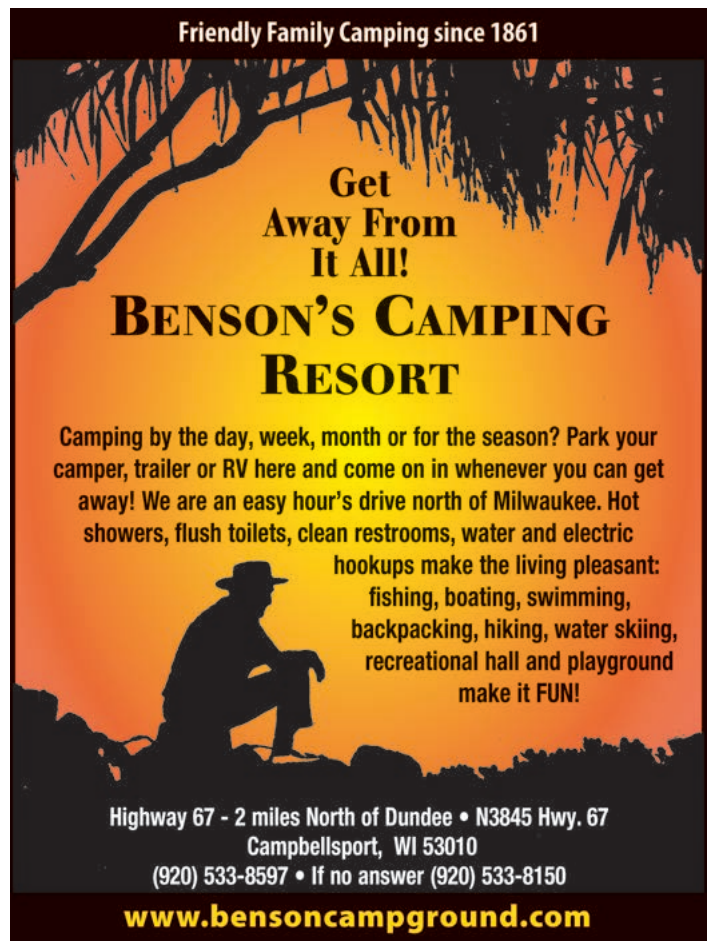
Nearby: Road America, EAA Fly In, Wade House

Restrictions: Quiet Time: 11:00 PM Tents & Pets Welcome (Must be kept on leash)

- [See ad this page](#)

East Wisconsin Waters • 2021

Friendly Family Camping since 1861



Get Away From It All!

BENSON'S CAMPING RESORT

Camping by the day, week, month or for the season? Park your camper, trailer or RV here and come on in whenever you can get away! We are an easy hour's drive north of Milwaukee. Hot showers, flush toilets, clean restrooms, water and electric hookups make the living pleasant: fishing, boating, swimming, backpacking, hiking, water skiing, recreational hall and playground make it FUN!

Highway 67 - 2 miles North of Dundee • N3845 Hwy. 67
Campbellsport, WI 53010
(920) 533-8597 • If no answer (920) 533-8150
www.bensoncampground.com

CASCADE

HOEFT'S RESORT & CAMPGROUND, INC. W9070 Crooked Lake Dr, Cascade, 53011, (262) 626-2221, www.hoeftresort.com, Email: hoeftresort@aol.com, Season: 5/1 - 10/15 Owner/Manager: Paul Hoeft, Driving Directions: 12 miles from Kewaskum on 45, N to 67, right 1/2 mile on SS and follow signs, 2021 Rate Range: \$34.00 - \$40.00

WACO Satisfaction Guarantee - Northern Kettle Moraine Area

Limited Accessibility for people with disabilities. Please call for specifics.

Sites and Services: 179 Total Sites, 126 Seasonal Sites, 53 Overnight Sites, Dump station, Pay showers, Groceries, Laundry, Restaurant/bar, Snack bar, WIFI/Hot Spots, Wood for sale, ATM, Credit cards accepted.

Recreation: Swimming beach, Playground, Game room, Fishing Bait, Boat launch, Trails, Basketball Court

To Rent: Housekeeping rentals, Non-motorized watercraft, Basketball Court

Nearby: Road America, Golfing, EAA

Restrictions: Quiet Time: 10:00 PM - 8:00 AM. 7 1/2 hp limit on lake.

CHILTON

LAKEVIEW RV PARK AND CABINS, N4475 Ledge Road P.O. Box 83, Chilton, 53014, (920) 439-1495, www.LakeViewRVParkandCabins.com, Email: lakeviewspecialevents@gmail.com, Season: 4/1 - 11/1, Owner/Manager: Mike Hooker & Carol Letner, Driving Directions: 1 1/2 miles South of the town of Stockbridge. Just 25 minutes from Appleton, 20 Fond Du Lac, and Manitowoc East side of Lake Winnebago, 2021 Rate Range: \$26.00 - \$43.00

WACO Satisfaction Guarantee - Over Looking Lake Winnebago

Sites and Services: 150 Total Sites, 150 Water/Elec Hookups, 5 Elec Only Hookups, 73 Seasonal Sites, 63 Overnight Sites, Dump station, Pay showers, Offsite storage, Groceries, Laundry, Restaurant/bar, Snack bar, WIFI/Hot Spots, Wood for sale, ATM, Credit cards accepted.

Recreation: Swimming pool, Playground, Pavilion/rec hall, Game room, Fishing, Snowmobile trails, Themed weekends, Planned activities, Disc & Mini - Golf, Shuffleboard, Basketball, Volleyball, Dog Exercise-Park, Nearby Lake Access, Gaga ball.

To Rent: Sleeping cabins, Golf carts

Nearby: Boat Launch, Golf, Hiking Trail

Restrictions: Quiet Time: 11:00 PM

GPS Coordinates: 44.09878 by -88,28467

www.wisconsinincampgrounds.com 37

For Your Camping Pleasure!

- RV & Tent Camping • Seasonal Sites
- 50 Amp Service • Water & Electric Hookups
- Rental Units • Wi-Fi • Heated Swimming Pool
- Swim Pond • Two Playgrounds • Pavilion
- Grassy & Wooded Sites • Clean Restrooms
- Friday Night Fish Fry • Themed Weekends
- Camp Store • Mini Golf • Game Room
- Dump Station • Laundry • Lakes Nearby

In the Heart of



Amish Country!

Grand Valley Campground

W5855 County Rd Bh • Dalton WI

(920) 394-3643

www.grandvalleycampground.com

8 Month Season
April 1 - December 1



DE PERE

APPLE CREEK CAMPGROUND, N3831 County Rd U, De Pere, 54115

(920) 532-4386, www.applecreekcamping.com, Fax (920) 532-0133, Email: mail@applecreekcamping.com, Season: April to Nov, Owner/Manager: Pam Packee, Driving Directions: from Green Bay/Appleton, Hwy 41 to exit 154 (County Road U), NW 1/4 mile, 2021 Rate Range: \$45.00 - \$50.00

WACO Satisfaction Guarantee - Shaded and Open Sites

Sites and Services: 155 Total Sites, 155 Water/Elec Hookups, 10 Pull Throughs, 20 Seasonal Sites, 135 Overnight Sites, Dump station, Pay showers, LP gas, Groceries, Laundry, Snack bar, WIFI/Hot Spots, Wood for sale, ATM Credit cards accepted.

Recreation: Swimming pool, Pond, Playground, Pavilion/rec hall, Game room, Wagon rides, Fishing, Planned activities, Heated swimming pool, Adjoining Golf Course, Lambeau Field.

To Rent: Sleeping cabins

Nearby: Lambeau Field, Golf Course, Oneida Casino

Restrictions: Quiet Time: 10:30 PM - 7:30 AM must be 21 yrs. to rent site.

GPS Coordinates: 44°356414-88°189934

EGG HARBOR

EGG HARBOR CAMPGROUND & RV RESORT, 8164 State Hwy 42,

Egg Harbor, 54209, (920) 868-3278, www.eggharborcampground.com, Email: eggharborcampground@gmail.com, Season: Mid May - Mid October, Owner/Manager: Mike & Debbie Armbruster, Driving Directions: 1 mile N of Egg Harbor on Hwy 42, 2021 Rate Range: \$42.00 - \$95.00.

WACO Satisfaction Guarantee - Wooded - Big Rig Friendly

Sites and Services: 160 Total Sites, 117 Full Hookups, 28 Water/Elec Hookups, 30 Pull Throughs, 60 Seasonal Sites, 100 Overnight Sites, Dump station, Free showers, Groceries, Laundry, WIFI/Hot Spots, Wood for sale, Credit cards accepted

Recreation: Swimming pool, Playground, Pavilion/rec hall, Game room, Themed weekends.

To Rent: Sleeping Cabins, A-Frames/Cabins

Nearby: Beaches, Shopping, Restaurants

Restrictions: Quiet Time: 10:00 PM, Must be 21 to rent site

FRONTIER WILDERNESS CAMPGROUND, 4375 Hillside Road, Egg Harbor, 54209, (920) 868-3349, www.frontierwildernesscampground.com,

Fax (920) 868-9601, Email: frontierwildernesscampground@yahoo.com, Season: 5/1 - 10/31, Owner/Manager: Todd Rasmussen, Driving Directions: from Sturgeon Bay 11 miles N on 42, turn right after Frontier Wilderness sign, 2021 Rate Range: Camping \$42.00-\$47.00, cabins \$65.00-\$125.00

WACO Satisfaction Guarantee-Beautiful family oriented campground
Limited Accessibility for people with disabilities. Please call for specifics.

Sites and Services: 240 Total Sites, 5 Pull Throughs, 180 Seasonal Sites, 55 Overnight Sites, Dump station, Pay showers, LP gas, Groceries, Laundry, WIFI/Hot Spots, Wood for sale, ATM, Credit cards accepted.

Recreation: Playground, Pavilion/rec hall, Game room, Planned activities, Heated Indoor Swimming pool, Bounce House

To Rent: Sleeping cabins, Bikes

Nearby: Beaches, Shopping, Golf

38 www.wisconsincampgrounds.com

RUSTIC TIMBERS DOOR COUNTY CAMPING, 4906 Court Road, Egg Harbor, 54209. (920) 868-3151, rustictimbersdoorcountycamping.com, Fax: (920)

868-9861, Email: rustictimbersdccc@gmail.com, Season: 5/15 - 10/31, Owner/Manager: Sherrie Patten, Driving Directions: from Sturgeon Bay N on Hwy 42, 10 miles to Sunnypoint Road, right 1/4 mile to Court Road, then left 1/2 mile to campground. 2021 Rate Range: \$42.00 - \$200.00

WACO Satisfaction Guarantee - Near Green Bay Waters

Sites and Services: 211 Total Sites, 75 Full Hookups, 200 Water/Elec Hookups, 40 Pull Throughs, 120 Seasonal Sites, 160 Overnight Sites, Dump station, Free showers, Offsite storage, LP gas, Groceries, Laundry, Restaurant/bar, Snack bar, WIFI/Hot Spots, Wood for sale, ATM, Credit cards accepted.

Recreation: Swimming pool, Playground, Pavilion/rec hall, Wagon rides, Jumping pillow, Outdoor movies, Themed weekends, Planned activities.

To Rent: Sleeping cabins, Rentals w/bathroom, Rentals w/kitchenette, Golf carts.

Nearby: Beach, Shopping, Boating

Restrictions: Quiet Time: 11:00 PM - 7:30 AM Pet Friendly

ELLISON BAY

HY-LAND COURT, 11503 HWY 42, Ellison Bay, 54210, (920) 854-4850, www.hylandcourt.com,

Email: camp@hylandcourt.com, Season: 5/1 - 11/1, Owner/Manager: Cameron Hilander, Driving Directions: located on Hwy 42, 2 miles North of Sister Bay, 2021 Rate Range: \$40.00 - \$48.00.

WACO Satisfaction Guarantee - Quiet, Wooded, Landscaped, Spacious Sites

Sites and Services: 41 Total Sites, 31 Full Hookups, 10 Water/Elec Hookups, Dump station, Free showers, Laundry, Cable/tv/hookup, WIFI/Hot Spots, Wood for sale.

Recreation: Parkwide-WI-FI, fire-rings, Ice, picnic tables. Nearby beaches & parks.

Nearby: Water Activities, Town and County/State Parks, Shopping

Restrictions: Quiet Time: 10:00 PM, Reservations preferred.

GPS Coordinates: Long: N45°10.864' Lat: W087°07.625'

WAGON TRAIL, 1190 County Rd ZZ, Ellison Bay, 54210

(920) 854-4818, www.wagontrailcampground.com, Email: wtc@wagontrailcampground.com, Season: Mid May - Mid Oct, Owner/Manager: Tim & Kathy Guckenberger, Driving Directions: from Sister Bay, 6 miles NE on Cty Rd ZZ, 2021 Rate Range: \$39.00 - \$120.00

WACO Satisfaction Guarantee - Wooded, by Lake Michigan

Sites and Services: 145 Total Sites, 12 Full Hookups, 123 Water/Elec Hookups, 9 Pull Throughs, 60 Seasonal Sites, 85 Overnight Sites, Dump station, Free showers, LP gas, Groceries, Laundry, WIFI/Hot Spots, Wood for sale, Credit cards accepted.

Recreation: Playground, Game room, Bait, Fish cleaning house, Trails, Horseshoes, Volleyball, Hiking trails, Beach nearby.

To Rent: Sleeping cabins, Rentals w/bathroom, Rentals w/kitchenette, Yurts, sitting lounge.

Nearby: Swimming beach, Boat launch, Swedish bakery

Restrictions: Quiet Time: 10:00 PM to 8:00 AM. 21 yrs to rent site,

No wood gathering

FISH CREEK

FISH CREEK CAMPGROUND & RV LLC, 3709 Cty Rd F, P.O. Box 665, Fish Creek, 54212, (920) 495-2267, www.fishcreekcampground.com, Email: fish-creekcampgroundwi@gmail.com, Season: 5/1 - October 31, Owner/Manager: Cary Lauritzen & Cheri Lauritzen, Driving Directions: from Hwy 42 to Fish Creek. Right on Cty. Rd. F, 3/4 mile ahead on right, 2021 Rate Range \$40.00 - \$90.00

WACO Satisfaction Guarantee - Family Campground

Sites and Services: 83 Total Sites, 83 Water/Elec Hookups, 23 Pull Throughs, 32 Seasonal Sites, 51 Overnight Sites, Dump station, Free showers, Groceries, Laundry, WIFI/Hot Spots, Wood for sale, Credit cards accepted.

Recreation: Playground, Pavilion/rec hall, Game room, Fish cleaning house, Planned activities, Basketball court, Shuffleboard

To Rent: Sleeping cabins, Pet Friendly

Nearby: Fish Creek, Peninsula State Park, Northern Sky Theater

Restrictions: Quiet Time: 10:00 PM to 8:00 AM

FOND DU LAC

BREEZY HILL CAMPGROUND FOND DU LAC/EDEN, N4177 Cearn Lane, Fond Du Lac, 54937, (920) 477-2300, www.breezyhillcamp.com, Email: breezy-hillcampground@gmail.com, Season: Year Round. Owner/Manager: Jon & Jennifer Wiltzius, Driving Directions: Take HWY 41 to Exit 92. Drive 1 1/2 miles East on CR B. Turn North on Cearn Lane by Breezy Hill Campground Sign.

WACO Satisfaction Guarantee - Heated Pool, Jumping Pillow, 2 Catch & Release fishing ponds, Swimming Pond

Limited Accessibility for people with disabilities. Please call for specifics.

Sites and Services: 185 Total Sites, 85 Full Hookups, 53 Water/Elec Hookups, 55 Pull Throughs, 80 Seasonal Sites, Dump station, Free showers, Offsite storage, LP gas, Groceries, Laundry, Snack bar, WIFI/Hot Spots, Wood for sale, ATM, Credit cards accepted.

Recreation: Swimming pool, Swimming beach, Pond, Playground, Pavilion/rec hall, Game room, Wagon rides, Jumping pillow, Outdoor movies, Fishing, Bait, Snowmobile trails, Themed weekends, Planned activities, Catch & Release Fishing/ Ponds - 2, gaga ball pits.

To Rent: Sleeping cabins, Rentals w/bathroom, Pedal carts.

Nearby: EAA Air Venture, Lakeside Park (Walleye Weekend), Kettle Moraine.

Restrictions: Quiet Time: 10:00 PM - 8:00 AM Pets on leash.

GPS Coordinates: Lat: 43°689265 Long 88°411578

FREMONT

BLUE TOP RESORT, 1460 Wolf River Drive, Fremont, 54940, (920)-446-3343, www.bluetopresort.com, Email:bluetopresort@gmail.com, Season: 4/15 - 10/31, Owner/Manager: Reid & Alecia Raschke, Driving Directions: Hwy 41 North to Hwy 45 North, on Hwy 10 West to Hwy 110 West, 1 1/2 miles past Fremont Bridge, 2021 Rate Range: \$24.00 - \$145.00

WACO Satisfaction Guarantee - Grassy, Shady, Lakeside, Clean

Sites and Services: 60 Total Sites, 8 Water/Elec Hookups, 16 Elec Only Hookups, 4 Pull Throughs, 34 Seasonal Sites, 26 Overnight Sites, Dump station, Free showers, Offsite storage, Laundry, WIFI/Hot Spots, Wood for sale.

Recreation: Swimming beach, Pond, Playground, Fishing, Bait, Boat launch, Fish cleaning house, Horseshoes, Basketball, Sand Volleyball.

To Rent: Housekeeping rentals, Motorized watercraft, 5 Cottages (Sleep 2-7).

Nearby: Golf Course, Tubing, Petting Zoo

Restrictions: Quiet Time: 11PM - 8AM

YOGI BEAR JELLYSTONE FREMONT, E6506 Hwy 110, PO Box 497, Fremont, 54940, (920) 446-3420, www.fremontjellystone.com, (800) 258-3315, Fax: (920) 446-3450, Email: fremontrv_mgr@equitylifestyle.com, Season: Mid April - Mid October, Owner/Manager: Jennifer Maftai, Driving Directions: from Appleton, go 22 miles W on US Hwy 10, 2021 Rate Range: \$30.00-\$221.00

WACO Satisfaction Guarantee - On beautiful Partridge Lake

Limited Accessibility for people with disabilities. Please call for specifics.

Sites and Services: 320 Total Sites, 88 Full Hookups, 155 Water/Elec Hookups, 40 Pull Throughs, 57 Seasonal Sites, 218 Overnight Sites, Dump station, Free showers, Offsite storage, LP gas, Groceries, Laundry, Restaurant/bar, Snack bar, WIFI/Hot Spots, Wood for sale, Credit cards accepted.

Recreation: Swimming pool, Pond, Playground, Pavilion/rec hall, Game room, Wagon rides, Outdoor movies, Fishing, Bait, Boat launch, Fish cleaning house, Trails, Themed weekends, Planned activities.

To Rent: Sleeping cabins, Rentals w/bathroom, Rentals w/kitchenette, Rentals, ADA compliant, Motorized watercraft, Non-motorized watercraft, Golf carts, Housekeeping cottages with full bathroom, Pontoons

Nearby: Wolf River, Tubing, Golf courses, Canoe trips

Restrictions: Reservations Required, Quiet Time: 11:00 PM to 8:00 AM, 2 night minimum-Holiday 3 night

East Wisconsin Waters • 2021

GLENBEULAH

WESTWARD HO RV RESORT & CAMPGROUND, N5456 Division Rd, Glenbeulah, 53023, (920) 234-0133, www.westwardhocampresort.com, Email: westwardho@suncommunities.com, Season: Mid April - Mid Oct, Owner/Manager: Tiffany, Driving Directions: from Fond du Lac, 18 miles E on Hwy 23, S on Cty G, E on Cty T, 2021 Rate Range: \$31.00 - \$151.00

WACO Satisfaction Guarantee - Cabins, VIP, Rustic

Limited Accessibility for people with disabilities. Please call for specifics.

Sites and Services: 322 Total Sites, 12 Full Hookups, 99 Water/Elec Hookups, 3 Pull Throughs, 200 Seasonal Sites, 110 Overnight Sites, Dump station, Free showers, LP gas, Groceries, Laundry, Public phone, Restaurant/bar, Snack bar, Worship service, Wood for sale, ATM, Credit cards accepted.

Recreation: Swimming pool, Playground, Pavilion/rec hall, Game room, Outdoor movies, Trails, Themed weekends, Planned activities, Petting Farm, Saturday entertainment, Liquor Bar, Miniature Golf

To Rent: Sleeping cabins, Rentals w/bathroom, Rentals w/kitchenette, Cabins

Nearby: Wade House, EAA, Ice Age Museum

Restrictions: Quiet Time: 11pm-8am. No pets in VIP Rentals

GREEN LAKE

GREEN LAKE CAMPGROUND, W2360 Hwy 23, Green Lake, 54941, (920) 294-3543, www.greenlakecampground.com, Fax (920) 294-0650, Email: camp@greenlakecampground.com, Season: 4/13 - 10/21, Owner/Manager: Rick Pierce & Greg, Driving Directions: 1 mile W of Green Lake on Hwy 23, 2021 Rate Range: \$52.00 - \$64.00

WACO Satisfaction Guarantee - Nine Hole Golf Course

Sites and Services: 350 Total Sites, 19 Full Hookups, 132 Water/Elec Hookups, 15 Pull Throughs, 195 Seasonal Sites, Dump station, Free showers, LP Gas, Groceries, Laundry, Public phone, Cable/tv/hookup, WIFI/Hot Spots, Wood for sale, ATM, Credit cards accepted.

Recreation: Swimming beach, Pond, Playground, Pavilion/rec hall, Wagon rides, Outdoor movies, Fishing Bait, Trails, Themed weekends, Planned Activities, Nine-Hole Golf Course, Four swimming pools.

To Rent: Sleeping cabins, Rentals w/bathroom, Rentals w/kitchenette, Paddle Boards, Mini Golf

Nearby: 7 Boat landings, 3 Golf courses, Excellent restaurants

Restrictions: Quiet Time: 11:00 PM

GRESHAM

ANNIE'S CAMPGROUND, W12505 Roosevelt Road, Gresham, 54128 (715) 787-3632, www.anniescampground.com, Email: ann@anniescampground.com, Season: Mid-April - Mid-October, Owner/Manager: Ann M. Retzlaff, Driving Directions: Halfway between Green Bay and Wausau, 2 miles North of Hwy 29 between Shawano and Wittenberg on Roosevelt Road, 2021 Rate Range: \$32.00 - \$65.00

WACO Satisfaction Guarantee - Spacious, Cabins

Sites and Services: 200 Total Sites, 92 Water/Elec Hookups, 28 Pull Throughs, 80 Seasonal Sites, 120 Overnight Sites, Dump station, Free showers, Offsite storage, LP gas, Groceries, Laundry, Public phone, Restaurant/bar, Snack bar, WIFI/Hot Spots, Wood for sale, ATM, Credit cards accepted.

Recreation: Swimming beach, Pond, Playground, Pavilion/rec hall, Game room, Wagon rides, Jumping pillow, Outdoor movies, Space ball, Fishing, Bait, Trails, Themed weekends, Planned activities, Indoor playground, waterfall, Nature Trails, Petting Zoo, Inflatable waterpark, Craft Brewery on Premise, Hemp Products sold at Store.

To Rent: Sleeping cabins, Rentals w/bathroom, Rentals w/kitchenette, ADA compliant Rentals, Non-motorized watercraft, Pedal carts, Golf carts, Bikes, Trikes.

Nearby: Whitewater Rafting, North Star Casino, 3 Golf Courses

Restrictions: Quiet Time: 11 PM - 8 AM, Non-aggressive breeds > 65 exceptions

GPS Coordinates: N44° 50.363 W 088° 52.796

IOLA

IOLA PINES CAMPGROUND, INC. 100 Fairway Dr., Iola, 54945, (715) 445-3489, www.iolapines.com, Season: 5/1 - 11/30, Owner/Manager: Eugene & Kristie Corazalla, Driving Directions: from Iola, County G & J, East 1/2 miles, 2021 Rate Range: \$20.00 - \$37.00

WACO Satisfaction Guarantee - Shaded and open sites.

Sites and Services: 85 Total Sites, 16 Full Hookups, 78 Water/Elec Hookups, 3 Pull Throughs, 45 Seasonal Sites, 40 Overnight Sites, Dump station, Free showers, Groceries, WIFI/Hot Spots, Wood for sale, Credit cards accepted.

Recreation: Swimming pool, Playground, Pavilion/rec hall, Game room, Outdoor movies, Snowmobile trails, Themed weekends, Planned activities.

Nearby: Fishing, golf, dining

Restrictions: Quiet Time: 11:00 PM

silversprings CAMPSITES

Third Generation Owners Celebrating 50+ Years in Business!

- HEATED POOL • SNACK SHACK • FREE WIFI •
BAND/DJ MOST SATURDAY NIGHTS.
- BEACH • FISHING • POND RENTALS • INFLATABLE WATER TOYS •
THEMED WEEKEND ACTIVITIES • ARCADE • HIKING PATH •
PLAYGROUND • CONVENIENCE STORE
- DUMP STATIONS • CABINS • FULL HOOK-UP SITES •
WATER & ELECTRIC SITES



N5048 Ludwig Rd. Rio, WI 53960

920-992-3537

Visit our brand NEW website today at www.silverspringscamp.com.

Online Booking Now Available.

KEWAUNEE

KEWAUNEE RV & CAMPGROUND, LLC, 333 Terraqua Drive, Kewaunee, 54216, (920) 388-4851, www.kewauneerv.com, Season: 5/1 - First Weekend in October, Owner/Manager: Kelly & Michael Remme, Driving Directions: from Kewaunee, N on Hwy 42 1.2 miles, left side (W), 2021 Rate Range: \$25.00 - \$50.00

WACO Satisfaction Guarantee - Large Pull Thru Sites

Sites and Services: 74 Total Sites, 50 Full Hookups, 24 Water/Elec Hookups, 64 Pull Throughs, 24 Seasonal Sites, 50 Overnight Sites, Dump station, Free showers, Offsite storage, LP gas, Laundry, WIFI/Hot Spots, Wood for sale.

Recreation: Swimming pool, Playground, Game room, Barrel Train Rides

To Rent: Sleeping cabins, 4 Sleeping Cabins

Nearby: Green Bay, Door County, Manitowoc/Two Rivers

Restrictions: Quiet Time: 11:00 PM - 7:00 AM

MAPLE VIEW CAMPGROUND, N1267 Norman Road, Kewaunee, 54216, (920) 776-1588, www.mapleviewcampground.com, Fax (920) 776-1009, Season: 5/1 - 10/15, Owner/Manager: Stan & Joyce LaCrosse, Driving Directions: from Kewaunee, 5 miles S on Hwy 42, then 3 miles W on Hwy G to Norman, left 500' S on Norman Rd, 2021 Rate Range \$31.000 - \$55.00

WACO Satisfaction Guarantee

Limited Accessibility for people with disabilities. Please call for specifics.

Sites and Services: 100 Total Sites, 25 Full Hookups, 65 Water/Elec Hookups, 5 Pull Throughs, 50 Seasonal Sites, 45 Overnight Sites, Dump station, Free showers, Offsite storage, Laundry, Wood for sale.

Recreation: Swimming beach, Pond, Playground, Pavilion/rec hall, Wagon rides, Fishing, Special events throughout the season, see website.

To Rent: Sleeping cabins, Non-motorized watercraft, Pedal carts

Nearby: Lake Michigan boat launch & fishing, Bay Beach Wildlife Sanctuary and Amusement Park, Lambeau Field.

Restrictions: Quiet Time: 11:00 PM

KINGSTON

GRAND VALLEY CAMPGROUND, W5855 County Rd Bh Dalton, 53926, (920) 394-3643, www.grandvalleycampground.com, Email:info@grandvalleycampground.com, Season: 4/1 - 11/30 Owner/Manager: The Stefan Family, Driving Directions: 2 1/2 miles W of Kingston on Cty B, or 5 miles S of Montello on Hwy 22, then 7 1/2 miles E on Cty B, 2021 Rate Range: \$44.00 - \$49.00

WACO Satisfaction Guarantee - Fun Family Campground

Sites and Services: 221 Total Sites, 152 Seasonal Sites, 69 Overnight Sites, Dump station, Free showers, LP gas, Groceries, Laundry, Snack bar, WIFI/Hot Spots, Wood for sale, ATM, Credit cards accepted.

Recreation: Swimming pool, Swimming beach, Playground, Pavilion/rec hall, Game room, Wagon rides, Fishing, Themed weekends, Planned activities, Heated Swimming Pool, Mini Golf, Horseshoes, Volleyball, Basketball, Shuffleboard, Gaga Ball, Rec field, Dog park.

To Rent: Housekeeping rentals, Pedal carts, 221 total sites, 69 overnight sites, 152 seasonal sites.

Nearby: Grand River Marsh Wildlife Refuge, Princeton flea market, Green Lake, Amish Stores,

Restrictions: Quiet Time: 10:30 PM to 8:00 AM. No Fireworks. - *See ad page 38*

MARION

FARMER GENE'S CAMPGROUND LLC, N11301 Kinney Lake Road, Marion, 54950, (715) 754-5900, www.farmergenescampground.com, Fax: (715) 754-5793, Email: info@farmergenescampground.com, Season: Year Round, Owner/Manager: Gene Gagas & Brenda Zdroik

WACO Satisfaction Guarantee - Full Service Campground

Limited Accessibility for people with disabilities. Please call for specifics.

Sites and Services: 500 Total Sites, 500 Water/Elec Hookups, 315 Seasonal Sites, 185 Overnight Sites, Dump station, Pay showers, LP gas, Laundry, Restaurant/bar, Snack bar, WIFI/Hot Spots, Wood for sale, ATM, Credit cards accepted.

Recreation: Swimming pool, Swimming beach, Playground, Wagon rides, Fishing Bait, Boat launch, Snowmobile trails, Themed weekends, Planned activities, Free Kayaks, Boats, Bikes, Canoes.

To Rent: Sleeping cabins, Non-motorized watercraft, Pedal carts, Golf carts

Nearby: Shawano, Waupaca, Stevens Point, Wausau

Restrictions: Quiet Time: 11:00pm - 8:00am

MANAWA

BEAR LAKE CAMPGROUND, N4715 Hwy 22-110, Manawa, 54949 (920) 596-3308, www.bearlakecampground.com, Fax: 920-596-BEAR, Email: bearlkc@wolfnet.net, Owner/Manager: Bridget Conroy-Bailey & Ryan Conroy, Driving Directions: 10 miles E of Waupaca on Hwy 22-110, 2021 Rate Range: \$25.00 - \$35.00

WACO Satisfaction Guarantee - Lakeside, 100% shaded

Sites and Services: 200 Total Sites, 10 Pull Throughs, 60 Seasonal Sites, Dump station, Pay showers, Offsite storage, Groceries, Laundry, Restaurant/bar, Snack bar, Wood for sale, ATM, Credit cards accepted.

Recreation: Swimming beach, Playground, Ball diamond, Game room, Fishing, Bait, Boat launch, Themed weekends.

To Rent: Non-motorized watercraft, Row boats, Paddle boats.

Nearby: Tubing-canoeing, fine dining.

Restrictions: Reservations Required. Quiet Time: 11:00 PM

East Wisconsin Waters • 2021

NEW LONDON

HUCKLBERRY ACRES CAMPGROUNDS, E9005 Hucklberry Lane, New London, 54961, (920) 982-4628, www.camphuck.com, Email: hucklberryacrescampground@reagan.com, Season: May 1 - October 15, Owner/Manager: Jesse & Holly Koltz, Driving Directions: from Appleton, take 96 to Readfield, turn R on W; from Milwaukee, 41 to 45 N turn left on 96 to Readfield, turn R on W; from Green Bay, 54 to 45 S, 2021 Rate Range: \$30.00 - \$40.00

WACO Satisfaction Guarantee - Large Grassy Sites

Limited Accessibility for people with disabilities. Please call for specifics.

Sites and Services: 176 Total Sites, 156 Water/Elec Hookups, 8 Pull Throughs, 114 Seasonal Sites, 62 Overnight Sites, Dump station, Free showers, Groceries, Restaurant/bar, Snack bar, Worship service, Wood for sale, ATM, Credit cards accepted.

Recreation: Swimming beach, Pond, Playground, Pavilion/rec hall, Game room, Wagon rides, Outdoor movies, Fishing, Bait, Trails, Snowmobile trails, Themed weekends, Planned activities.

To Rent: Non-motorized watercraft

Nearby: EAA, Golf courses, Wolf River trips

Restrictions: Reservations Required, Quiet Time: 12 PM, No cancellations on holiday weekends, 3-day minimum, 1 night deposit on Credit Card - 3 day cancellation, 2-day minimum on weekends.

WOLF RIVER CAMPGROUND, E8041 Cty Rd X, New London, 54961, (920) 982-2458, www.wolfrivertrips.com, Fax: (920) 982-6122, Email: mrfwolfriver@gmail.com, Season: 4/15 - 10/15, Owner/Manager: Gary Flease, Mark Flease, Janet Koplien, Driving Directions: from New London take Cty X to Hwy 54W, turn S at Pine Tree Supper Club, 2021 Rate Range: \$38.00 - \$44.00

WACO Satisfaction Guarantee - Mostly wooded, many activities.

Sites and Services: 232 Total Sites, 40 Pull Throughs, 48 Seasonal Sites, Dump station, Pay showers, Laundry, Restaurant/bar, Snack bar, Wood for sale, ATM, Credit cards accepted.

Recreation: Swimming beach, Pond, Playground, Pavilion/rec hall, Game room, Fishing, Boat launch, Trails, Tubing, Canoeing, Float trips, Kayaks

To Rent: Tubes, Canoes, kayaks

OSHKOSH

CIRCLE R CAMPGROUND, 1183 Old Knapp RD, Oshkosh, 54902, (920) 235-8909, www.circle-r-camp.com, Fax (920) 235-8925, Email: info@circle-r-camp.com, Season: 5/1 - 10/15, Owner/Manager: Randy Streblow, Driving Directions: Off of Hwy 41 Exit 113 Go East 1 mile on "N" turn South 1 1/4 mile on Old Knapp Rd

Limited Accessibility for people with disabilities. Please call for specifics.

Sites and Services: 125 Total Sites, 40 Full Hookups, 85 Water/Elec Hookups, 30 Elec Only Hookups, 22 Pull Throughs, 40 Seasonal Sites, 85 Overnight Sites, Dump station, Free showers, Offsite storage, LP gas, Laundry, Restaurant/bar, Snack bar, WIFI/Hot Spots, Wood for sale, ATM, Credit cards accepted

Recreation: Playground, Pavilion/rec hall, Game room, Fishing nearby, Special Events Welcome

Nearby: EAA, CUSA, & RUSA

Restrictions: Quiet Time: 11:00 PM

HICKORY OAKS, 3485 Vinland Rd, Oshkosh, 54901, (920) 235-8076, www.hickoryoakscampground.com, Email: hickoryoaks@gmail.com, Season: 5/1 - 11/1, Owner/Manager: Robert Gallinger, Driving Directions: Exit 120 Algoma south to roundabout and left on Fernau, 1 mile to Vinland St, left 1/4 mile, 2021 Rate Range: \$26.00 - \$35.00

WACO Satisfaction Guarantee - Shaded and Open Sites

Limited Accessibility for people with disabilities. Please call for specifics.

Sites and Services: 77 Total Sites, 30 Water/Elec Hookups, 2 Elec Only Hookups, 3 Pull Throughs, 4 Seasonal Sites, 73 Overnight Sites, Dump station, Free showers, Offsite storage, LP gas, Laundry, Public phone, WIFI/Hot Spots, Wood for sale, Credit cards accepted.

Recreation: Swimming beach, Pond, Pavilion/rec hall, Fishing, Trails

To Rent: Sleeping cabins, Rentals w/bathroom, Rentals w/kitchenette, Non-motorized watercraft, Tubes

Nearby: EAA museum, Lifest, State bike trail

Restrictions: Quiet Time: 10:30 PM - 7 AM No Fireworks

GPS Coordinates: N44°03'43.8"W88°33'27.1"

KALBUS COUNTRY HARBOR, INC. 5309 Lake Rd, Oshkosh, 54902, (920) 426-0062, www.kalbuscountryharbor.com, Fax (920) 426-4162, Email: kchinc@charter.net, Season: 5/1 - 10/31, Driving Directions: From: 41 - exit #113 East to end of road (south) 1.6 miles to sign - follow signs, just off Hwy 45, 2021 Rate Range: \$30.00 - \$65.00.

WACO Satisfaction Guarantee - Lakeside, semi-wooded, grassy, gravel-sites

Sites and Services: 83 Total Sites, 8 Full Hookups, 53 Water/Elec Hookups, 10 Elec Only Hookups, 15 Pull Throughs, 18 Seasonal Sites, Dump station, Pay showers, Off-site storage, LP gas, Laundry, WIFI/Hot Spots, Wood for sale, Credit cards accepted.

Recreation: Swimming beach, Fishing, Boat launch, Fish cleaning house

To Rent: Rentals w/bathroom

Nearby: EAA Air Museum, Country USA, Lifest

Restrictions: Quiet Time: 11:00 PM

www.wisconsinincampgrounds.com 41

Come see for yourself... camp WACO today!



New and Used Camping Trailers and Rentals

608-535-4756

4506 E. Broadway • Madison, WI 53716

SLEEPY HOLLOW FARM CAMPGROUND, 1679 W. Waukau Ave, Oshkosh, 54902, (877) 438-6531, www.sleepyhollowfarm.com, Email: info@sleepyhollowfarm.com, Season: 5/1 - 10/15, Owner/Manager: Jeff Bartels, Driving Directions: Exit off Hwy 41 on Hwy 44, East Frontage Rd south to W. Waukau Ave, 2021 Rate Range: \$28.00- \$75.00

Sites and Services: 199 Total Sites, 80 Full Hookups, 130 Water/Elec Hookups, 26 Pull Throughs, 50 Seasonal Sites, Dump station, Pay showers, Offsite storage, Laundry, Restaurant/bar, WIFI/Hot Spots, Wood for sale.

Recreation: Wildlife pond, Pavilion/rec hall, Trails, Swimming Pond (NEW IN 2021)

To Rent: Sleeping cabins, Rentals w/bathroom, Farmhouse (4 bedrooms, 1 bath)

Nearby: EAA Museum, Outlet Malls, Lake Winnebago

Restrictions: Quiet Time: 10pm - 7am except for special events

PLYMOUTH

PLYMOUTH ROCK CAMPING RESORT, N7271 Lando St, Plymouth, 53073, (920) 892-4252, www.plymouthrock-resort.com, (888) 892-4252, Fax: (920) 893-8452, Email: plymouthrock@equitylifestyle.com, Season: 4/15 - 10/15, Owner/Manager: Natasha Blankenship, Driving Directions: from Milwaukee I-43 N to Hwy 57 (exit 97) to Plymouth, exit 23 W to Hwy 67, N 3 miles, 2021 Rate Range: \$40.00 and up

WACO Satisfaction Guarantee - Wooded, clean, organized activities

Sites and Services: 670 Total Sites, 27 Full Hookups, 166 Water/Elec Hookups, 1 Water Only Hookups, 42 Pull Throughs, 434 Seasonal Sites, 236 Overnight Sites, Dump station, Free showers, Groceries, Laundry, Cable/tv/hookup, Restaurant/bar, WIFI/Hot Spots, Wood for sale, Credit cards accepted.

Recreation: Swimming pool, Playground, Ball diamond, Game room, Outdoor movies, Fishing Bait, Themed weekends, Dance hall, Live entertainment- Holiday weekends.

To Rent: Sleeping cabins, Rentals w/bathroom, Rentals w/kitchenette, Housekeeping rentals, Non-motorized watercraft, Golf carts

Nearby: Kettle Moraine Trail, Elkhart Lake, and Road America

Restrictions: Quiet Time: 11:00 PM - 8:00 AM

REDGRANITE

FLANAGAN'S PEARL LAKE CAMPSITES, W4585 S. Pearl Lake Rd. Redgranite, 54970, (920) 566-2758, www.pearllakecampsite.com, Email: pcflanagan@centurytel.net, Season: 4/15 - 10/15, Owner/Manager: Pat & Dianne Flanagan, Driving Directions: 3 miles N of Redgranite on Cty Trk EE, 2021 Rate Range: \$27.00 - \$40.00.

WACO Satisfaction Guarantee - Large relaxing shaded sites

Sites and Services: 250 Total Sites, 80 Water/Elec Hookups, Dump station, Free showers, Groceries, Laundry, Restaurant/bar, Snack bar, WIFI/Hot Spots, Wood for sale, ATM, Credit cards accepted.

Recreation: Swimming beach, Pond, Playground, Ball diamond, Pavilion/rec hall, Game room, Planned activities

Nearby: Fishing, Golf Courses, Fine Dining

REEDSVILLE

CAMP 10 CAMPGROUND, 18279 Us Hwy 10, Reedsville, 54230, (920) 754-4142, www.camp10campgroundllc.com, Email: camp10campground@gmail.com, Season: 4/19 - 10/11, Owner/Manager: Dan & Kristie Kalies, Driving Directions: 10 miles W of I-43 on Hwy 10 or 1.3 miles E of W on Hwy 10, 2021 Rate Range \$38.00 - \$65.00.

WACO Satisfaction Guarantee - Open and Grassy and Many Activities

Sites and Services: 89 Total Sites, 50 Seasonal Sites, 39 Overnight Sites, Dump station, Pay showers, LP gas, Groceries, Laundry, WIFI/Hot Spots, Wood for sale, ATM, Credit cards accepted.

Recreation: Swimming beach, Pond, Playground, Pavilion/rec hall, Game room, Themed weekends, Planned activities, Restricted Golf, mini golf,

To Rent: Rentals w/bathroom, Rentals w/kitchenette, Golf carts

Nearby: Fishing, Casino, Ferry, Lambeau Field, and Race tracks

Restrictions: Quiet Time: 11:00pm-8:00am

SHAWANO

PINE GROVE CAMPGROUND, LLC, N5999 Campground Rd, Shawano, 54166, (715) 787-4555, www.pinegrovecampgroundwis.com, Email: pine-grovetwis@frontiernet.net, Season: 4/15 - 10/31, Owner/Manager: Russ Zirbel & Zach Zirbel, Driving Directions: 13 miles West of Shawano, 1/2 mile North of Hwy 29, 2021 Rate Range: Overnight: 40.00 - \$46.00 Seasonal: \$2000.00-\$2300.00

WACO Satisfaction Guarantee - Shaded, Family Oriented

Sites and Services: 251 Total Sites, 18 Full Hookups, 87 Water/Elec Hookups, 146 Seasonal Sites, 105 Overnight Sites, Dump station, Pay showers, Offsite storage, LP gas, Groceries, Laundry, Restaurant/bar, WIFI/Hot Spots, Wood for sale, ATM.

Recreation: Swimming pool, Swimming beach, Pond, Playground, Pavilion/rec hall, Game room, Wagon rides, Outdoor movies, Skate park, Fishing Bait, Themed weekends, Planned activities, Blow up water slide, Bouncy house, Blow Up Archery, Basketball, Lake Toys, Tiki Hut, Splash Pad.

To Rent: Sleeping cabins, Rentals w/bathroom, Rentals w/kitchenette, Housekeeping rentals, Non-motorized watercraft, Golf carts

Nearby: 3 Large Casinos, Shawano Lake for great boating and fishing, Golfing
Restrictions: Reservations Required Quiet Time: 11:00 PM 2 night minimum on weekends

GPS Coordinates: Long:44°8065 Lat:88°8695



Alaskan Ice Company

*1025 Industrial Ln.
Waterloo, WI 53594*

1-800-226-2201

"A Wisconsin Family-Owned Company"

If you are looking for a new camping unit,
be sure to check out these great RV dealers.

**Interstate
RV**

Sales & Service Inc.
401 N US Hwy 51
Poynette, WI

608-635-7211

www.interstaterv.com

- RV Sales New & Used,
- Service, Parts, LP Fill
- Awnings, Water Heaters
- Mobile RV Service
- Motorhome Rentals
- Financing Available



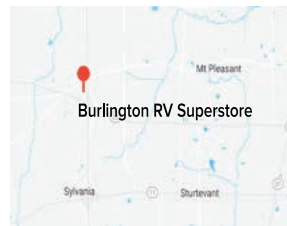
Jayco

**Burlington
RV Superstore**

390 S Sylvania Ave,
Sturtevant, WI 53177


262-321-2500

WWW.BURLINGTONRV.COM



Shop the dealership
where customers
become family!

You don't just need
a vacation.
You need an RV.



RV Parts & Accessories Sales Service
TWO locations to serve you better

Fathead's COUNTRY CAMPERS
Lake Mills, WI
countrycampers.com
1.888.308.8028

Fathead's RAPIDS RV
Wisconsin Rapids, WI
rapidsrv.com
715.325.5512

**Wisconsin
RV World**
Madison



I-90/94 at Hwy 51, exit 132

www.wisconsinrvworld.com

608-244-6228

**Appleton
Camping
Center**

*We Sell
Fun!*

2100 N. McCarthy Rd.
Appleton, WI 54913
920-757-6112

Life is meant for **ADVENTURE!**



**KUNES
COUNTRY RV**

Sales • Service • Rentals • Many Locations Across Wisconsin

KunesRV.com



TRAILER, RV, TENT CABIN and YURT CAMPING

- swimming pool
- large kids play area
- gameroom /wifi
- campground store
- full hook ups available
- free hot showers
- lakeview sites

convenient to Chain O' Lakes,
downtown waupaca, Wau-King trail,
Crystal River and more

715-258-8010
waupacasmorefuncampground.com
online booking available



STURGEON BAY

BEACH HARBOR RESORT AND CAMPGROUND, 3662 N Duluth Avenue, Sturgeon Bay, 54230, (920) 559-2628, (920) 743-3191, www.waterfrontdoor-county.com, Fax: (920) 746-4049, Email: stay@beachharborresort.com, Owner/Manager: Jon & Patti Hanson, 2021 Rate Range: \$49.00 - \$179.00

Sites and Services: 12 Total Sites, 12 Overnight Sites, Restaurant/bar, WIFI/Hot Spots, Wood for sale, ATM

Recreation: Swimming beach, Boat launch, Fish cleaning house, Trails

To Rent: Sleeping cabins, Motorized watercraft

Nearby: Waterfront Marys Bar and Grill, Door County Boat Rental, Potawatomi State Park

HARBOR VILLAGE RESORT, 5840 Hwy 42 North, Sturgeon Bay, 54235, (920) 743-0274, www.harbourvillageresort.net, Email: harbourvillagecampground@gmail.com, Season: May - October, Owner/Manager: Anne Fiorello, Driving Directions: on 42, right after you enter Carlsville, 2021 Rate Range: \$28 - \$196

WACO Satisfaction Guarantee - Beautiful Door County Resort


Sites and Services: 200 Total Sites, 70 Water/Elec Hookups, 10 Pull Throughs, 120 Seasonal Sites, 70 Overnight Sites, Dump station, Free showers, Offsite storage, LP gas, Groceries, Laundry, Public phone, Snack bar, WIFI/Hot Spots, Wood for sale, ATM, Credit cards accepted.

Recreation: Swimming pool, Swimming beach, Pond, Playground, Ball diamond, Pavilion/rec hall, Game room, Wagon rides, Jumping pillow, Outdoor movies, Fishing Bait, Trails, Themed weekends, Planned activities, Mini golf, Disc Golf, Tennis, Shuffleboard.

To Rent: Sleeping cabins, Rentals w/bathroom, Rentals w/kitchenette, Rentals ADA compliant, Pedal carts, Golf carts

Nearby: Door County Winery, Door County Shops, and Water Sports.

Restrictions: Quiet Time: 11:00 PM - 8:00 AM



TRANQUIL TIMBERS CAMPING RESORT, 3668 Grondin Rd, Sturgeon Bay, 54235, (920) 743-7115, www.tranquiltimbers.com, (877) 362-6236, Fax: (920) 746-0804, Email: tranquiltimbers@equitylifestyle.com, Season: 5/1 - 10/31, Owner/Manager: Jackie Ginter, Driving Directions: from Green Bay 35 miles North on Hwy 57, 3 miles past 42/57 Jct, turn left on County Rd PD, go 2 miles, turn right on C to Grondin Road, turn left 3/4 mile.

WACO Satisfaction Guarantee - Mostly wooded, many activities

Limited Accessibility for people with disabilities. Please call for specifics.

Sites and Services: 276 Total Sites, 12 Full Hookups, 265 Water/Elec Hookups, 4 Pull Throughs, 195 Seasonal Sites, 70 Overnight Sites, Dump station, Free showers, Offsite storage, Laundry, Public phone, WIFI/Hot Spots, Wood for sale, Credit cards accepted.

Recreation: Swimming pool, Playground, Pavilion/rec hall, Game room, Wagon rides, Outdoor movies, Trails, Themed weekends, Planned activities, Wading pool.

To Rent: Sleeping cabins, Rentals w/bathroom, Rentals w/kitchenette, Pedal carts

Nearby: Great fishing, Potawatomi State Park, Door County

Restrictions: Quiet Time: 11 PM to 8 AM. No pets in buildings/Rental Units.

GPS Coordinates: 44°847898 N - 87°404561 W

YOGI BEAR'S JELLYSTONE PARK CAMP-RESORT DOOR COUNTY,

3677 May Rd, Sturgeon Bay, 54235, (920) 743-9001, www.doorcountyjellystone.com, Email: camp@doorcountyjellystone.com, Season: 5/21 - 9/6, Owner/Manager: Jim & Jill Kavicky, Driving Directions: from North Hwy 57-42, left on MM, left Cty C, right on Cty SB to May Rd -Follow Signs, 2021 Rate Range: \$48.00 - \$200.00

WACO Satisfaction Guarantee - First Jellystone Park

Limited Accessibility for people with disabilities. Please call for specifics.

Sites and Services: 275 Total Sites, 18 Full Hookups, 252 Water/Elec Hookups, 9 Pull Throughs, 100 Seasonal Sites, 175 Overnight Sites, Dump station, Free showers, Off-site storage, LP gas, Groceries, Laundry, Snack bar, WIFI/Hot Spots, Worship service, Wood for sale, ATM, Credit cards accepted.

Recreation: Swimming pool, Playground, Ball diamond, Pavilion/rec hall, Game room, Outdoor movies, Themed weekends, Planned activities, Pool Table, Jump Pad, Ping Pong, DJ Saturday Nights.

To Rent: Rentals w/bathroom, Rentals w/kitchenette, Pedal carts

Nearby: Sand beaches, Boating & fishing, Fish boils

Restrictions: Quiet Time: 10:00 PM - 7:00 AM. Pets on Leash

GPS Coordinates: Lat:44.8480 Long:87.5000

TILLEDA

TILLEDA FALLS CAMPGROUND, W13165 County RD D, Tilleda, 54978 (715) 787-4143, www.tilledafalls.com, Email: camp@tilledafalls.com, Season: 4/16-11/30, Owner/Manager: Paul & Rachel Janda, Driving Directions: 15 miles W of Shawano on Hwy 29, then 1 mile North on Cty Rd D, 2021 Rate Range: \$38.00 - \$59.00.

Riverside, Semi-Wooded.

Limited Accessibility for people with disabilities. Please call for specifics.

Sites and Services: 46 Total Sites, 46 Water/Elec Hookups, 23 Seasonal Sites, 22 Overnight Sites, Dump station, Pay showers, Groceries, Restaurant/bar, Snack bar, Wood for sale, Credit cards accepted.

Recreation: Swimming beach, Pond, Playground, Wagon rides, Fishing, Bait, Themed weekends, Planned activities, Crawfish Races.

To Rent: Sleeping cabins, Glamping tent w/ bathroom, Non-motorized watercraft, Pedal carts, Fishing Poles, Rental House.

Nearby: Whitewater rafting, State bike trail, Casino

Restrictions: Quiet Time: 11:00 PM - 8:00 AM - [See ad page 65](#)

WASHINGTON ISLAND

WASHINGTON ISLAND CAMPGROUND, 745 Eastside Rd, Washington Island, 54246, (920) 847-2622, www.washingtonislandcampground.com, Email: info@washingtonislandcampground.com, Season: May - Oct, Owner/Manager: Mike Stults, Driving Directions: 5 miles from ferry dock, once off the ferry take Lobdells Pt Rd, 2021 Rate Range: \$26.00 - \$40.00

WACO Satisfaction Guarantee - All sites in woods

Sites and Services: 106 Total Sites, 40 Water/Elec Hookups, 1 Pull Throughs, 7 Seasonal Sites, Dump station, Free showers, Laundry, WIFI/Hot Spots, Wood for sale, ATM, Credit cards accepted.

Recreation: Swimming beach, Pond, Playground, Fish cleaning house, Mini-Golf, Swimming Pond w/Sand Beach & Inflatable Toys.

To Rent: Sleeping cabins, Rentals w/bathroom, Rentals w/kitchenette

Nearby: Beaches, restaurants, Island location

Restrictions: Quiet Time: 10:30 PM - 8:00 AM

WAUPACA

DEERHAVEN CAMPGROUND, N3185 Butts Dr., Waupaca, 54981, (715) 256-1412, www.deerhavencampground.com, Email: dhaven@charter.net, Season: 4/1 - 10/31, Owner/Manager: Mike & Karen Lewis, Driving Directions: 1 mile West on 54 from Hwy 10 interchange, turn right on Butts Dr, 1/4 mile to park, 2021 Rate Range: \$30.00 - \$45.00

WACO Satisfaction Guarantee - Small Quiet Campground

Sites and Services: Total Sites 53, Full Hookups, 2 Elec Only Hookups, 48 Seasonal Sites, 7 Overnight Sites, Free showers, Laundry, WIFI/Hot Spots, Wood for sale, Credit cards accepted.

Nearby: Boat landing, shopping, golfing

Restrictions: Reservations Required, Quiet Time: 11:00 PM, 5MPH Speed Limit

RUSTIC WOODS, E2585 Southwood Drive, Waupaca, 54981
(715) 258-2442, Owner/Manager: David & Kathy Thibaudeau,
Sites and Services: 175 Total Sites

ROYAL OAKS LEGENDARY LODGING, N4440 Oakland Drive, Waupaca, 54981, (920) 470-3617, Email: royaloakslegendarylodging@gmail.com, Season: Summer, Owner/Manager: Brian & Julie Handy, 2021 Rate Range: \$20 - \$1400

WACO Satisfaction Guarantee

Limited Accessibility for people with disabilities. Please call for specifics.

Sites and Services: 22 Total Sites, 14 Full Hookups, 8 Elec Only Hookups, 5 Pull Throughs, 14 Seasonal Sites, 22 Overnight Sites, Free showers, Snack bar, Wood for sale, Credit cards accepted.

Recreation: Pond, Pavilion/rec hall, Game room, Trails, Planned activities, 3 hole golf course & 3 hole Frisbee Disc.

To Rent: Rentals w/bathroom, Rentals w/kitchenette, Housekeeping rentals, Non-motorized watercraft.

Restrictions: Quiet Time: 10:00PM - 7:00AM

GPS Coordinates: LAT 44.4005xLong-89.1355

WAUPACA 5'MORE FUN CAMPGROUND, E2411 Holmes Rd. Waupaca, 54981, (715) 258-8010, www.waupacasmorefuncampground.com, Email: waupacacamp@gmail.com, Season: 5/1 - 10/7, Owner/Manager: Craig & Tammy Meyer, Driving Directions: from Hwy 10 go S on Hwy 22, 1/4 mile to Western Ave, then right on Western 1/4 mile to Holmes Rd, 2021 Rate Range: \$35.00- \$99.00

WACO Satisfaction Guarantee - Rolling Hills, Partly Wooded

Limited Accessibility for people with disabilities. Please call for specifics.

Sites and Services: 115 Total Sites, 12 Full Hookups, 63 Water/Elec Hookups, 3 Pull Throughs, 40 Seasonal Sites, 75 Overnight Sites, Dump station, Free showers, LP gas, Groceries, Laundry, WIFI/Hot Spots, Wood for sale, Credit cards accepted.

Recreation: Swimming pool, Playground, Game room, Fishing, Bait, Bike trails nearby.

To Rent: Sleeping cabins, Yurt

Nearby: Chain-O-Lakes, canoeing, tubing

Restrictions: Quiet Time: 11:00 PM - 7:00 AM

GPS Coordinates: lat44.343 long 89.104 - [See ad page 44](#)

WAUTOMA

LAKE OF THE WOODS, N9070 14th. Ave, Wautoma, 54982, (920) 787-3601 Fax (920) 787-4743, www.Rvonthego.com, Season: April 15th-October 15th, Owner/Manager: Kim Floeter, Driving Directions: from Wautoma take Hwy 22 South 8 miles, 1 mile West on Cty JJ, 1 mile South on 14th Ave, 2021 Rate Range: \$55.00 and up

WACO Satisfaction Guarantee - Wooded campsites

Limited Accessibility for people with disabilities. Please call for specifics.

Sites and Services: 283 Total Sites, 6 Full Hookup, 277 Water/Elec Hookups, 11 Pull Throughs, 183 Seasonal Sites, 100 Overnight Sites, Dump station, Free showers, LP gas, Groceries, Laundry, Restaurant/bar, Snack bar, WIFI/Hot Spots, Wood for sale, ATM, Credit cards accepted, 2 Dog parks.

Recreation: Swimming pool, Swimming beach, Pond, Playground, Ball diamond, Pavilion/rec hall, Game room, Outdoor movies, Fishing Bait, Themed Weekends, Planned activities, Live entertainment, Tennis, Shuffleboard, Basketball, Horseshoes, Volleyball, ATV Trails Nearby.

To Rent: Sleeping cabins, Rentals w/bathroom, Rentals w/kitchenette, Housekeeping rentals, Golf carts Canoes, Paddleboats

Nearby: Golf courses, horseback riding, bowling.

Restrictions: Quiet Time: 11:00 pm-8:00am

OASIS CAMPGROUND & WATERPARK - [See listing page 20](#)



WACO supports Gilbert Brown Foundation

Check them out at a Campground near you!

How would you like to win an autographed Large Helmet?

Simply camp at your favorite WACO campground and send us a picture from that campground showing us your BEST CAMPING LIFE! Show us early camping, winter camping, Halloween Camping... Camping your way! Just tag us on Facebook @wisconsincampgrounds

Winner will be announced at the WACO October fall workshop - watch our Facebook for live results!

Looking for the ideal location to
FISH, CANOE or KAYAK?
These WACO Campgrounds provide some
of the finest Wisconsin has to offer!


CHAMPIONS RIVERSIDE RESORT
608-582-2995 www.championsriversideresort.com


LAKE ARROWHEAD CAMPGROUND
920-295-3000 www.lakearrowheadcampground.com

Make your plans to visit one of us soon!

WILD ROSE

EVERGREEN CAMPSITES, W5449 Archer Lane, Wild Rose, 54984, (920) 622-3498, www.evergreencampsites.com, (866) 450-CAMP(2267), Fax: (920) 622-3598, Email: evergreencampsites@gmail.com, Season: Year Round, Owner/Manager: Jim & Dawn Button - Hannah, Driving Directions: from Wild Rose 5 miles East on "A", South on 24th to Archer Lane, 2021 Rate Range \$40.00 - \$80.00.

WACO Satisfaction Guarantee - Family Experience Destination

Limited Accessibility for people with disabilities. Please call for specifics.

Sites and Services: 324 Total Sites, 283 Full Hookups, 41 Water/Elec Hookups, 50 Pull Throughs, 142 Seasonal Sites, 161 Overnight Sites, Dump station, Pay showers, Offsite storage, LP gas, Groceries, Laundry, Restaurant/bar, Snack bar, WIFI/Hot Spots, Wood for sale, ATM, Credit cards accepted.

Recreation: Swimming pool, Swimming beach, Pond, Playground, Pavilion/rec hall, Game room, Wagon rides, Jumping pillow, Fishing Bait, Boat launch, Trails, Snowmobile trails, Themed weekends, Planned activities, Heated pools, Splash Park, Waterslide, Swim up pool, Train Rides

To Rent: Sleeping cabins, Rentals w/bathroom, Rentals w/kitchenette, Rentals, ADA compliant, Housekeeping rentals, Motorized watercraft, Non-motorized watercraft, Pedal carts, Golf carts, Waterfront cottages, RV pop-up, Bikes.

Nearby: Chain O' Lakes, golfing

Restrictions: Quiet Time: 11:00 PM - 8:00 AM Fee for golf carts brought in.

GPS Coordinates: Lat:N44°10.3722 Long: W089°10.2313 - [See ad page 3](#)

OAKWOOD BAR - RESTAURANT & CAMPGROUND, N5428 24th Avenue, Wild Rose, 54984, (920) 622-4361, www.oakwoodcampsites.com, Fax: (920) 267-3066, info@oakwoodcampsites.com, Season: Year Round, Owner/Manager: Richard Paulsen & Carol Neuser - Managing Members, Driving Directions: 40 miles W of the Fox River Valley, 5 miles E of Wild Rose, 2021 Rate Range: \$25.00 - \$50.00

WACO Satisfaction Guarantee - seasonal sites, camping sites

Sites and Services: 103 Total Sites, Dump station, Pay showers, Laundry, Restaurant/bar, Snack bar, WIFI/Hot Spots, Wood for sale, ATM, Credit cards accepted.

Recreation: Swimming pool, Pond, Playground, Pavilion/rec hall, Game room, Trails, Snowmobile trails, Planned activities, Bands thru the Year, Fireworks, Auction twice a year, Hayrides throughout summer.

To Rent: Off sites cabins

Nearby: Lakes, Snowmobile Trails & Fishing

Restrictions: Quiet Time: 10:00 PM

ROSE'S ENCHANTED FOREST CAMPGROUND, LLC, W5695 S County Road A, Wild Rose, 54984, (920) 622-3500, Email: rosesefc@hotmail.com Owner/Manager: Richard & Kim Rose

WACO Satisfaction Guarantee - Located on Wilson Lake.

Sites and Services: 71 Total Sites, 71 Water/Elec Hookups, 71 Seasonal Sites, Dump station, LP gas.

Recreation: Swimming beach, Pavilion/rec hall

Nearby: Wilson Lake, permits, motorized watercraft and fishing.



Progressive Casualty Ins. Co. & affiliates. Annual premium for a basic liability policy not available in all states. Total Loss Replacement is available for new vehicles. *Available with comprehensive and collision coverage.

IT'S WILD OUT THERE.

When it gets too wild, we have your RV covered. Basic plans start at \$125 a year with options to add total loss replacement*.

PROGRESSIVE

1.800.PROGRESSIVE | PROGRESSIVE.COM

Jim's
GOLF CARS INC.



RENT ME!!!



Let Jim's Golf Cars take care of all your passenger and utility vehicle needs!!

- *Rentals by the Day, Week, or Season*
- *On-Site Car Delivery, Repairs, & Sales*
- *Service for all Makes and Models*
- *Online Parts Ordering*
- *New, Used, and Specialty Vehicle Sales*

Give us a call to schedule your visit 1-800-465-4495.

Club Car

305 Manitowoc Street, P.O. Box 400, Reedsville, WI 54230
(800) 465-4495 • (920) 754-4175 • (920) 754-4630 fax

www.jimsgolfcars.com



Welcome to...

HIDDEN VALLEYS

	Listing Page	Total Sites	See Ad Page
Alana Springs Campground, LLC, Richland Center	49	35	
Boulder Creek Campground, Bagley	48	180	65
Champions Riverside Resort, Galesville	49	240	45/51/55/65
Coconut Cove Resort, Hazel Green	49	167	
Crazy Horse Campground, Brodhead	49	197	
Fireside Campground, Lone Rock	49	80	
Jellystone Park Warrens, Warrens	53	572	52
Lake Joy Campground, Belmont	48	230	
Leon Valley Campground, Sparta	53	125	
Neshonoc Camping Resort, West Salem	53	285	
Pettibone RV Park & Campground, La Crosse	49	163	
Rustic Barn Campground & RV Park, Kieler	49	55	
Sleepy Hollow Campground, Fountain City	49	36	
Tunnel Trail Campground, Wilton	53	80	
Whiskey Creek Family RV Park, Sparta	53	50	
Whispering Pines, Holmen	49	185	
Whitetail Bluff Camp & Resort, LLC, Cassville	49	120	
Wisconsin Riverside Resort, Spring Green	53	190	53

BAGLEY

BOULDER CREEK CAMPGROUND, 11354 Cty Road X, Bagley, 53801 (608) 996-2201, www.bouldercreekcampground.com, Email: camp@bouldercreekcampground.com, Season: April to Oct, Owner/Manager: Owner: Tom & Joy Levake Manager: Samantha Esler, Driving Directions: 15 miles S of Prairie du Chien, and 1 mile N of Bagley on Cty X, 2021 Rate Range: 25.00 - \$65.00.

WACO Satisfaction Guarantee - Shaded sites - Many activities

Limited Accessibility for people with disabilities. Please call for specifics.

Sites and Services: 180 Total Sites, 70 Full Hookups, 100 Water/Elec Hookups, 7 Pull Throughs, 79 Seasonal Sites, 101 Overnight Sites, Dump station, Free showers, LP gas, Groceries, Laundry, Restaurant/bar, WIFI/Hot Spots, Wood for sale, ATM, Credit cards accepted.

Recreation: Swimming pool, Playground, Wagon rides, Jumping pillow, ATV trails, Themed weekends, Planned Activities, Volleyball, Basketball, Activity Center, Treehouse, Activities Memorial Weekend to Labor Day Weekend.

To Rent: Sleeping cabins, Rentals w/bathroom, Rentals w/kitchenette, Pedal carts, Golf carts.

Nearby: Villa Louis, Cabela's, Casino Queen

Restrictions: Quiet Time: 10:30 PM - 8:00 AM. No Rottweiler, Pit Bulls or Dobermans.

GPS Coordinates: 42.917002-91.117213 - [See ad page 65](#)

BELMONT

LAKE JOY CAMPGROUND, 24192 Lake Joy Lane, Belmont, 53510

(608) 762-5150, www.lakejoy.com, Email: lakejoy@mhtc.net, Season: Mid April- Early Oct, Owner/Manager: Gregg & Joan Patten, Driving Directions: 3 1/2 miles N of Belmont, 8 miles S of Mineral Point on Hwy 151, turn East onto Burr Oak Rd, turn right on Bethel Grove Rd, go 1/2 mile to entrance, 2021 Rate Range: \$31.65 - \$49.59.

WACO Satisfaction Guarantee - Family oriented, Scenic, Relaxing

Limited Accessibility for people with disabilities. Please call for specifics.

Sites and Services: 230 Total Sites, 69 Water/Elec Hookups, 12 Pull Throughs, 134 Seasonal Sites, 96 Overnight Sites, Dump station, Free showers, LP gas, Groceries, Laundry, Wood for sale, Credit cards accepted.

Recreation: Swimming beach, Playground, Game room, Wagon rides, Fishing, Bait, Boat launch, Trails, ATV trails, Planned activities, Volleyball, Basketball, Fish Cleaning Table, Private Lake.

To Rent: Motorized watercraft, Non-motorized watercraft, Tubes, Fully Equipped trailers.

Nearby: Pecatonica-Cheese Country ATV Trails, House on the Rock, Historic Mineral Point/Galena

Restrictions: Quiet Time: 11:00 PM - 9:00 AM. Electric Trolling Motors Only, Pets are welcome, Certified Firewood WI only.

GPS Coordinates: 42.776466 - 90.298840.

Profitable Solutions for Every Camper

Credit Card Surcharging &
Cash Discount Programs Available
Pay 0% Processing Fees

\$39/Month POS System
ATMs • Free Cash Registers • Credit Card,
Check, & Gift Loyalty Card Processing

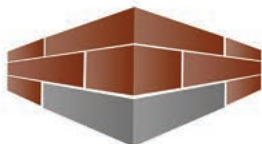
We'll be here **camping out** in your corner when you need us!

At Cornerstone, we strive to be a trusted advisor, contributing to the **success of YOUR business**, while making you a happy camper!

As a family-owned & operated sales & service organization like many campground owners, *we know the sacrifices* you must take to start & maintain a business.

We recognize that the **dollars** spent on processing are *earned* through our merchant's own **extensive efforts**.

At Cornerstone, we **extend our support**. We are here to assist you in making wise business decisions that will **guarantee safe and secure** transactions of customer payments **without excess cost**.



CORNERSTONE

Est. 1999

PROCESSING SOLUTIONS INC.

Credit Card, ATM, and Point of Sale Processing Services
855-POS-ATMS • WWW.CORNERSTONEPS.NET

1600 S. Main St,
Oshkosh, WI • sales@cornerstoneps.net

Proudly Serving WI for Over 20 Years



BRODHEAD

CRAZY HORSE CAMPGROUND, N3201 Crazy Horse Lane, Brodhead, 53520 (608) 897-2207, (608) 897-8245, www.crazyhorsewi.com, Email: info@crazyhorsewi.com, Season: 5/1 - 10/31, Owner/Manager: Jim & Roxanne Hanly, Driving Directions: from Hwy 11 to Cty Road F to Crazy Horse Lane

WACO Satisfaction Guarantee - Clean Riverside Family Camping

Limited Accessibility for people with disabilities. Please call for specifics.

Sites and Services: 197 Total Sites, 10 Full Hookups, 16 Pull Throughs, 81 Seasonal Sites, 116 Overnight Sites, Dump station, Free showers, LP gas, Groceries, Laundry, Snack bar, WIFI/Hot Spots, Wood for sale, Credit cards accepted.

Recreation: Swimming pool, Playground, Pavilion/rec hall, Jumping pillow, Skate park, Fishing, Trails, Themed weekends, Planned activities, Tubing, Canoeing, Kayaking, Mini-Golf, Farm Zoo

To Rent: Sleeping cabins, Rentals w/bathroom, Rentals w/kitchenette, Housekeeping rentals, Non-motorized watercraft, Tubes.

Nearby: Museum, Cheese factory, Bike trail

Restrictions: Quiet Time: 11:00 PM - 7:00 AM

CASSVILLE

WHITETAIL BLUFF CAMP & RESORT, LLC, 8973 Irish Ridge Rd, Cassville, 53806, (608) 725-5577, www.whitetailbluffcamp.com, Email: camping@whitetailbluffcamp.net, Season: April - October, Owner/Manager: Michelle Herrig, Driving Directions: From hwy 133, take County Rd N to Irish Ridge Rd.

2021 Rate Range: \$24.00 - \$45.00

Family Friendly Campground

Sites and Services: 120 Total Sites, 30 Full Hookups, 9 Water/Elec Hookups, 6 Elec Only Hookups, 10 Pull Throughs, 74 Seasonal Sites, 46 Overnight Sites, Dump station, Free showers, Offsite storage, LP gas, Laundry, Restaurant/bar, Snack bar, WIFI/Hot Spots, Wood for sale, ATM, Credit cards accepted.

Recreation: Swimming pool, Swimming beach, Pond, Playground, Pavilion/rec hall, Game room, Wagon rides, Jumping pillow, Trails, Themed weekends, Planned activities, Basketball court, GaGa Ball, Inflatables.

To Rent: Sleeping cabins, Rentals w/bathroom, Pedal carts, Golf carts, Tubing Shuttle

Nearby: Boat landings, Cassville Ferry, Grant River tubing, State Park

Restrictions: Quiet Time: 11:00 PM - 8:00 AM

GPS Coordinates: 42.694433, -90.868479

FOUNTAIN CITY

SLEEPY HOLLOW CAMPGROUND, W922 Lower Eagle Valley Rd, Fountain City, 54629, (608) 687-8351, www.campsleepy.com, Email: campsleepy@hotmail.com, Season: 4/15 - 10/15, Owner/Manager: Rod & Karen Bagniewski, Driving Directions: Hwy 35 N of Fountain City to Waumandee Creek Rd to Lower Valley Rd.

2021 Rate Range: \$32.00 to \$38.00.

WACO Satisfaction Guarantee - Quiet, peaceful-relaxing. Extra-large pull thru sites with 50/30/20 amp service, sewer and water.

Sites and Services: 36 Total Sites, 15 Full Hookups, 5 Water/Elec Hookups, 13 Pull Throughs, 10 Seasonal Sites, 10 Overnight Sites, Dump station, Free showers, Laundry, Public phone, WIFI/Hot Spots, Wood for sale, Credit cards accepted.

Recreation: Playground, Pavilion/rec hall, Fishing, Trails, water attraction, clean, quiet.

To Rent: Sleeping cabins

Nearby: Mississippi River, Elmer's Museum, Mississippi Thunder Raceway

Restrictions: Reservations Required. Quiet Time: yes

GALESVILLE

CHAMPIONS RIVERSIDE RESORT, W16751 Pow Wow Lane, Galesville, 54630, (608) 582-2995, www.championsriversideresort.com, Email: becky@championsriverside.com, Season: April - October, Owner/Manager: Rick & Lori Severson, Driving Directions: From I-90 W, take exit 4, turn right onto US-53N - 18 miles to Pow Wow Lane on your right, just after bridge crossing the Black River. 2021 Rate Range: \$51.00 - \$299.00. All Inclusive.

WACO Satisfaction Guarantee - Activities, Events, and Fundraisers

Limited Accessibility for people with disabilities. Please call for specifics.

Sites and Services: 240 Total Sites, 27 Full Hookups, 58 Water/Elec Hookups, 36 Pull Throughs, 137 Seasonal Sites, 85 Overnight Sites, 18 Rental units, Dump station, Free showers, LP Gas, Groceries, Laundry, Restaurant/bar, Snack bar, WIFI/Hot Spots, Wood for sale, ATM, Credit cards accepted.

Recreation: Swimming pool, Swimming beach, Playground, Game room, Wagon rides, Pavilion/Rec hall, Jumping pillow, Outdoor movies, Fishing, Themed weekends, Planned activities, Zip Line, Inflatables, Lazer Tag, Celebrity Appearances, Craft Corral, Battle Tanks, Foam Pit, Barrel Rides.

To Rent: Sleeping cabins, Glamping cabins, Bunkhouse, Rentals w/bathroom, Rentals w/kitchenette, Non-motorized watercraft, Pedal carts, Golf carts, Canoes, Deluxe Cabins

Nearby: Craft Barn, Ettrick Golf Course, Black River

Restrictions: Quiet Time: 11:00 PM - 7:00 AM

GPS Coordinates: 44° 0350.02 N, 91° 1706.36 W - [See ad pages 45, 51, 55 & 65](#)

HAZEL GREEN

COCONUT COVE RESORT, 1549 Bluff Rd, Hazel Green, 53811 (608) 748-5480, www.coconutcoveresort.com, Email: shelly@therecgroup.co, Season: April - October, Owner/Manager: Michelle Herrig

Aqua Park, Pool, Lake, Beach

Sites and Services: 167 Total Sites, 167 Full Hookups, 22 Pull Throughs, 127 Seasonal Sites, 40 Overnight Sites, Free showers, Groceries, Laundry, Restaurant/bar, Snack bar, Wood for sale, ATM, Credit cards accepted.

Recreation: Swimming pool, Swimming beach, Pond, Playground, Game room, Jumping pillow, Fishing.

To Rent: Sleeping cabins, Rentals w/bathroom, Rentals w/kitchenette, Golf carts

Hidden Valleys • 2021

HOLMEN

WHISPERING PINES, N8905 US 53, Holmen, 54636

(608) 526-4956, www.whisperingpinescampground.net,

Email: whisperingpinesholmen@gmail.com, Season: April 15 - Oct 15, Driving Directions: From I-90 W, take exit 4, turn right onto US-53N - 16 miles to driveway on left, 2021 Rate Range: Campsites: \$48.00-\$63.00

Sites and Services: 185 Total Sites, Dump station, Pay showers, Offsite storage, LP gas, Groceries, Laundry, Public phone, Cable/tv/hookup, Snack bar, WIFI/Hot Spots, Wood for sale, ATM, Credit cards accepted.

Recreation: Swimming beach, Pond, Playground, Pavilion/rec hall, Wagon rides, Jumping pillow, Outdoor movies, Themed weekends, Planned activities, Mini Golf, Family Friendly.

To Rent: Sleeping cabins, Rentals w/bathroom, Golf carts, Bingo, Rental Hall, Dog Park.

Nearby: Dragan's Golf Course, Features, Black River.

Restrictions: Quiet Time: 10:30 pm

KIELER

RUSTIC BARN CAMPGROUND & RV PARK, 3854 Dry Hollow Road, Kieler, 53812, (608) 568-7797, www.rusticbarnrvpark.com, Email: rusticbarncampground@gmail.com, Season: 4/1-10/1, Owner/Manager: Kevin & Jennifer Witzel, Driving Directions: Coming from Dubuque IA Rt 151, North to exit 5. Coming from Madison, WI Rt 151 South Exit 5. Follow camping signs, 2021 Rate Range: \$39.00 - \$49.00

Midwest, Beauty, Comfortable, Peaceful, Family Friendly

Sites and Services: 55 Total Sites, 55 Full Hookups, 17 Pull Throughs, 9 Seasonal Sites, 46 Overnight Sites, Dump station, Free showers, LP gas, Laundry, WIFI/Hot Spots, Wood for sale, Credit cards accepted.

Recreation: Playground, Trails, ATV trails, Bathhouse, Oversized Games, Common Area

To Rent: 27ft New Vintage Camper - 2 persons - no pets

Nearby: Patos Brewery, Mississippi River, Historic Galena Illinois

Restrictions: Reservations Required. Quiet Time: 10:00 PM - 8:00 AM

GPS Coordinates: N04234.882'W09036.626'

LA CROSSE

PETTIBONE RV PARK & CAMPGROUND, 333 Park Plaza Dr, La Crosse, 54601, (608) 782-5858, www.pettiboneresort.com, Fax: 608-782-5884, Email: pettiboneresort@yahoo.com, Season: April - October, Owner/Manager: Mark Pretasky & Rory, Driving Directions: from I-90 take exit 276 (14-61 S), take left toward LaCrescent, at next stoplight, turn left 2 miles on right, 2021 Rate Range: \$24.00 - \$45.00

WACO Satisfaction Guarantee - Mississippi Riverside Camping

Sites and Services: 163 Total Sites, 14 Pull Throughs, 90 Seasonal Sites, Dump station, Free showers, Offsite storage, LP gas, Groceries, Laundry, Snack bar, WIFI/Hot Spots, Wood for sale, ATM, Credit cards accepted.

Recreation: Playground, Pavilion/rec hall, Fishing, Bait, Bean Bag Tourney's & Bands

To Rent: Golf carts, canoe rental

Nearby: Beach, Downtown, Boat Launch

LONE ROCK

FIRESIDE CAMPGROUND, 33533 Jay Ln, Lone Rock, 53556 (608) 583-5111, www.firesidecampground.com, Email: firesidecampground@bugnet.net, Season: 4/3 - 11/29, Owner/Manager: Rick & Lynn Collins, Driving Directions: On Hwy 14, 1.6 miles east of Gotham or 3.5 miles west of Rt 130 N and Hwy 14 On Hwy 14, 2021 Rate Range: \$26.00 - \$120.00

Beautiful, lightly wooded, large sites

Sites and Services: 80 Total Sites, 38 Full Hookups, 42 Water/Elec Hookups, 40 Pull Throughs, 30 Seasonal Sites, 43 Overnight Sites, Dump station, Free showers, Laundry, WIFI/Hot Spots, Wood for sale, Credit cards accepted.

Recreation: Playground, Pavilion/rec hall, Trails, Planned activities, Mini Golf, Horse-shoes, GaGa Ball, Carpet Ball, Basketball, Fright Fest, WIFI

To Rent: Sleeping cabins, Rentals w/bathroom, Rentals w/kitchenette, Pet Friendly cabin, Big Rigs Welcome, Motorcycle friendly

Nearby: House on the Rock, Taliesen, American Players Theater

Restrictions: Quiet Time: 10:30 PM - 8:00 AM, No Smoking/Pets in Cabins

GPS Coordinates: Lat 43.2134 Long 90.2717

RICHLAND CENTER

ALANA SPRINGS CAMPGROUND, LLC, 22628 Covered Bridge Dr. Richland Center, 53581, (608) 647-2600, www.alanaspringscampground.com, Email: mail@alanaspringscampground.com, Season: April - Nov, Owner/Manager: Colleen Schroeder, Driving Directions: from Richland Center, N on Hwy 80, left on County Rd A, 1.3 miles, left on Covered Bridge, .2 miles on right, 2021 Rate Range: \$18.00 - \$70.00.

WACO Satisfaction Guarantee - Level, Spacious, Grassy, Shaded

Limited Accessibility for people with disabilities. Please call for specifics.

Sites and Services: 35 Total Sites, 35 Water/Elec Hookups, 15 Seasonal Sites, 20 Overnight Sites, Dump station, Free showers, Wood for sale.

Recreation: Playground, Pavilion/rec hall, ATV trails, Horse Shoes

Nearby: ATV Trails, kayaking/canoeing on the Pine River, Outdoor Drive-In Movie Theater

Restrictions: Quiet Time: 11:00 PM to 7:00 AM. Pets on leash; cannot be left at site.

www.wisconsincampgrounds.com **49**

WISCONSIN FAMILY & RV SUPER JAMBOREE SALE

OCTOBER 1-3, 2021
EAA Grounds, Oshkosh

\$99.00
3 Days & 2 Nights
Full Hookup Sites



Come camp with us and enjoy a fun filled weekend complete with food, games, entertainment, prizes, plus new and used RV Sale... Can't come and camp you can visit the RV Sale each day... more info

www.wisconsinrvjamboree.com




Superman Productions
941-780-0538



*Where you camp
with the Champs!*

FACILITIES & ACTIVITIES

FOAM FUN • CRAFT ROOM
 PLANNED ACTIVITIES • BAGS • CANOEING
 BOUNCE HOUSE • WAGON RIDES
 BASKETBALL INFLATABLE
 GITTER TATTOOS • PEDAL BIKES
 TEEN DANCE • LASER TAG • GAME ROOM
 INFLATABLES • SWIMMING BEACH
 CANDY BAR RACES • MUSICAL DOTS
 FISHING • JUMPING PILLOW • PAVILION
 TIE-DYE T-SHIRTS • GOLF CART RENTALS
 THEMED WEEKENDS • HORSE RACES
 SWIMMING POOL • COTTON CANDY
 SAFARI GIANT WATER SLIDE
 WATER WARS • PLAYGROUNDS
 MOVIES • ZIP LINE • SNACK SHACK
 LODGING • WEDDING PLANNING
 CATERING



608-582-2995

W16751 POW WOW LANE | GALESVILLE, WI 54630

Make your reservations online.

www.championsriversideresort.com

Email | becky@championsriverside.com



DELUXE CABINS



BUNKHOUSE



SLEEPING CABINS

Yogi Bear™ proudly presents...

JELLYSTONE WARRENS PARK



608-378-2000

Warrens, WI

- Cabin and Villa Rentals
- RV and Tent Sites
- Waterpark
- Eateries
- Playgrounds
- Sandy Beach
- Arcade



- Daily Activities
- DJ Dances
- Themed Weekends
- Live Entertainment
- Arts and Crafts
- Mini Golf Courses



www.JellystoneWarrens.com

YOGI BEAR and all related characters and elements © & ™ Hanna-Barbera. (s20)





Wisconsin Riverside Resort

LOCATED ON THE BANKS OF THE BEAUTIFUL WISCONSIN RIVER

BAR & RESTAURANT W/ PATIO | RV, TENT & CABINS | CANOE, TUBE OR KAYAK TRIPS | BANQUET ROOM

SWIM POND W/ INFLATABLE SPORTS PARK | RESTROOMS, LAUNDRY, SHOWERS | SWIM POOL



513220 Shifflet Rd, Spring Green WI 53588 • 608-588-2826 • www.wiriverside.com • info@wiriverside.com

SPARTA

LEON VALLEY CAMPGROUND, 9050 Jancing Ave, Sparta, 54656
(608) 269-6400, www.leonvalleycampground.com, Email: leonvalley@centurytel.net, Season: 4/25 - 10/15, Owner/Manager: JoAnn Waage, Ben Waage & Carri Ard, Driving Directions: from I-90 exit 25 S on Hwy 27 1 1/2 miles to Leon, (in Leon) left on Jancing Ave E 1 mile, 2021 Rate Range: \$22.00 - \$42.00.

WACO Satisfaction Guarantee - 80 acres wooded sites

Sites and Services: 125 Total Sites, 125 Water/Elec Hookups, 10 Pull Throughs, 55 Seasonal Sites, 70 Overnight Sites, Dump station, Free showers, Offsite storage, Groceries, Snack bar, WIFI/Hot Spots, Wood for sale, Credit cards accepted.

Recreation: Swimming pool, Pond, Playground, Pavilion/rec hall, Game room, Outdoor movies, Trails, Planned activities

To Rent: Sleeping cabins

Nearby: Elroy Sparta Trail, La Crosse River Trail, canoeing

Restrictions: Quiet Time: 10:30 PM - 8:00 AM, Pets on Leash

WHISKEY CREEK FAMILY RV PARK, 17694 Icarus Rd, Sparta, 54656
(608) 487-6551, www.whiskeycreekfamilyrvpark.com, Season: 4/15 - 10/15, Email: whiskeycampspartawi@gmail.com, Owner/Manager: George & Diana Gilbertson with Marc & Kristin, Driving Directions: from I-90 take exit 25 for Sparta. Turn west on W. Wisconsin St/State rd16 for 4miles. Turn left on Icarus Rd. Destination will be on left. 2021 Rate Range: \$25 - \$55.

WACO Satisfaction Guarantee - Camp, Fish, Kayak, Bike

Sites and Services: 50 Total Sites, 40 Full Hookups, 15 Water/Elec Hookups, 10 Water Only Hookups, 10 Seasonal Sites, 40 Overnight Sites, Free showers, Groceries, Public phone, Snack bar, WIFI/Hot Spots, Wood for sale, Credit cards accepted.

Recreation: Swimming beach, Pond, Playground, Pavilion/rec hall, Jumping pillow, Outdoor movies, Fishing, Themed weekends, Planned activities, Live Music, Friday Night Fish Fry.

To Rent: Golf carts Canoe/ Kayak Rentals

Restrictions: Reservations Required. Quiet Time: 11pm

GPS Coordinates: 43.917936 -90887512

SPRING GREEN

WISCONSIN RIVERSIDE RESORT, 513220 Shifflet Road, Spring Green, 53588
(608) 588-2826, www.wiriverside.com, Fax: 608-588-3476, Email: info@wiriverside.com, Season: 4/1 - 11/1, Owner/Manager: Terry & Suzanne Shifflet, Driving Directions: from Hwy 14, 23 & 60-south at stop lights on Cty G, right on Madison St left on Shifflet Rd, 2021 Rate Range: \$45.00 - \$80.00.

WACO Satisfaction Guarantee - Located on Wisconsin River

Sites and Services: 190 Total Sites, 162 Full Hookups, 14 Elec Only Hookups, 9 Pull Throughs, 67 Seasonal Sites, 117 Overnight Sites, Dump station, Pay showers, LP gas, Groceries, Laundry, Restaurant/bar, WIFI/Hot Spots, Wood for sale, ATM, Credit cards accepted.

Recreation: Swimming pool, Swimming beach, Pond, Playground, Pavilion/rec hall, Game room, Fishing, Bait, Snowmobile trails, Walking Trails, 2-Shuffleboards, Volleyball, miniature golf, Swim Pond w/ Inflatable Sports Park.

To Rent: Rentals w/bathroom, Rentals w/kitchenette, Rentals, ADA compliant, Non-motorized watercraft, Tubes, Canoes, Kayaks, 5-Riverside Full-Hookup

Nearby: House on the Rock, Taliesin, Wisconsin Dells, American Players Theatre

Restrictions: Quiet Time: 11:00 PM - 8 AM

GPS Coordinates: 43.1, -90.07 - [See ad this page](#)

WARRENS

JELLYSTONE PARK WARRENS, 1500 Jellystone Park Drive, Warrens, 54666
(608) 378-2000, www.jellystonewarrens.com, (888) 386-9644, Fax: 608-378-2006, Email: info@jellystonewarrens.com, Season: Closed Oct 15 to April 15, Owner/Manager: Anita & Steve Witt. & Greg Urmanski, Driving Directions: From I-94 Exit 135

WACO Satisfaction Guarantee - Awesome Park

Limited Accessibility for people with disabilities. Please call for specifics.

Sites and Services: 572 Total Sites, 40 Seasonal Sites, Dump station, Free showers, LP gas, Groceries, Laundry, Cable/tv/hookup, Restaurant/bar, Snack bar, WIFI/Hot Spots, Wood for sale, ATM, Credit cards accepted.

Recreation: Swimming pool, Swimming beach, Pond, Playground, Ball diamond, Pavilion/rec hall, Game room, Wagon rides, Outdoor movies, Trails, Themed weekends, Planned activities, Hot tubs, Waterpark with pools, slides, human foosball, shuffle board, Gaga Ball, Giant Tetherball, Human footpool.

To Rent: Sleeping cabins, Rentals w/bathroom, Rentals w/kitchenette, ADA compliant Rentals, Housekeeping rentals, Golf carts, Surrey's, Cabanas, Kerrys Creamery-homemade ice cream.

Nearby: Community theater, Movie theater, Cranberry museum

Restrictions: Quiet Time: 11:00 PM - [See ad page 52](#)

WEST SALEM

NESHONOC CAMPING RESORT, N5334 Neshonoc Road, West Salem, 54669
(608) 786-1792, (888)783-0035, www.RVonthego.com, Fax: 608-786-4008, Season: 4/15 - 10/15, Owner/Manager: Zeb Allert, Driving Directions: Exit 12 (I-90) at West Salem, Follow Cty C North thru village, then E on Hwy 16 1 1/2 Miles, 2021 Rate Range: \$48.00 - \$75.00

WACO Satisfaction Guarantee - Scenic, clean, excellent ratings.

Limited Accessibility for people with disabilities. Please call for specifics.

Sites and Services: 285 Total Sites, 44 Full Hookups, 25 Water/Elec Hookups, 28 Pull Throughs, 188 Seasonal Sites, 147 Overnight Sites, Dump station, Free showers, Offsite storage, LP gas, Groceries, Laundry, Snack bar, WIFI/Hot Spots, Wood for sale, Credit cards accepted.

Recreation: Swimming pool, Swimming beach, Playground, Wagon rides, Outdoor movies, Fishing, Boat launch, Themed weekends, Planned activities, Outdoor Theater, Sugar Shack Ice Cream Parlor

To Rent: Rentals w/bathroom, Rentals w/kitchenette, Motorized watercraft, Golf carts, Kayaks, Canoes

Nearby: State Bike Trail, LaCrosse Speedway, LaCrosse Oktoberfest

Restrictions: Reservations Required. Quiet Time: 10 PM to 8 AM. One unit per site.

GPS Coordinates: Lat: 43.902 Long: 91.093

WILTON

TUNNEL TRAIL CAMPGROUND, 26983 State Hwy 71, Wilton, 54670
(608) 435-6829, www.tunneltrail.com, Email: scott@tunneltrail.com, Season: 5/1 - 10/14, Owner/Manager: Scott & Julie Grenon, Driving Directions: 10 miles off I-90, exit 41, Hwy 131 S, at Tomah, 1 mile E of intersection 71-131, 2021 Rate Range: \$35.00 - \$40.00

Sites and Services: 80 Total Sites, 11 Pull Throughs, 75 Overnight Sites, Dump station, Groceries, Laundry, Public phone, Wood for sale, Credit cards accepted.

Recreation: Swimming beach, Playground, Pavilion/rec hall, Game room, Trails, Swimming pools.

To Rent: Sleeping cabins, Bikes

Nearby: Horseback riding, canoeing, bike trail

Restrictions: Quiet Time: 10:30pm-7:30am. Weekend Reservations Recommended

HIDDEN VALLEYS



How would you like to win an autographed Large Helmet?

Simply Camp at your favorite WACO campground and send us a picture from that campground showing us your BEST CAMPING LIFE! Show us early camping, winter camping, Halloween Camping... post it to Facebook and tag the Wisconsin Campers page to be entered! Winner will be announced at the WACO October fall workshop - watch our Facebook for live results!

HAPPY ACRES KAMPGROUND

- » Gift Shop
- » Laundry
- » Arcade
- » Planned Activities
- » Free Wifi
- » Wood & Ice
- » Pedal Boat Rentals
- » Jumping Pillow
- » Bingo
- » Horseshoes
- » Volleyball
- » Basketball
- » Mini Golf
- » Playgrounds
- » Nature Trails
- » Swimming Pool
- » Fishing Pond
- » Cabin Rentals
- » 235 sites total
- » 150 water/electric sites
- » 50 Seasonal sites
- » Pull-thru sites
- » and much more!



HAPPY
ACRES KAMPGROUND
 22230 45th Street • Bristol, WI 53104
(262)857-7373
www.HAPPYACRES.com
 FAMILY OWNED & OPERATED
 SINCE 1970



Find us on Facebook and Instagram!



GIVE THE GIFT OF CAMPING OR GLAMPING MEMORIES!

PURCHASE A GIFT CERTIFICATE TODAY! USE AT ANY WACO CAMPGROUND JUST LIKE CASH! USE FOR WOOD, CABINS, SITES, BEVERAGES, SOUVENIRS, ANYTHING THE CAMPGROUND SELLS!

CHECK IT OUT AT WWW.WISCONSINCAMPGROUNDS.COM



We understand that today's campground experience is about more than just camping. We put your liability concerns to rest!

RV Park and Campground Insurance Specialized For:

Family-oriented Campgrounds
 Religious Camps
 Tourist or Tent Camping

Local or Franchise Campgrounds
 RV Parks or Campgrounds
 Long-term Lot Leases, Seasonal or Year-round

We offer competitively priced solutions for your liability exposures.

Learn more online or call us today!

www.CoverraInsurance.com
 800-947-1075

CoverraTM
 Insurance Services

WAGO RENTALS

No Camper? No Problem!

THESE CAMPGROUNDS HAVE RENTALS AVAILABLE!

	CABINS	DELUXE CABINS	COTTAGES	PARK MODELS	BUNKHOUSES	CAMPER	PARK HOUSE
BARABOO HILLS CAMPGROUND	•	•	•	•	•		
CHAMPIONS RIVERSIDE RESORT	•	•	•	•	•	•	•
DELL PINES CAMPGROUND	•	•	•	•		•	
LAKE ARROWHEAD CAMPGROUND		•	•	•			
MILTON KOA	•		•				
PINELAND CAMPING PARK	•	•		•		•	
SPUR OF THE MOMENT RANCH LLC		•					
VISTA ROYALLE	•	•					
WILDERNESS CAMPGROUND	•	•	•	•	•		•



CAMPERS



COTTAGES



CABINS

Scenic Ridge campground

Spacious RV & Tent Sites | Cottage & RV Unit Rentals

- ★ Pontoon Boat, Kayak, Canoe & Paddle Board Rentals
- ★ Sandy Swimming Beach
- ★ Hiking Trails
- ★ Camp Store & Full Menu Snack Shack
- ★ Planned Activities & Themed Weekends
- ★ So Much More...

W7991 R and W Townline Rd
Whitewater, WI 53190

608-883-2920

*A place like no other, where today's moments
become tomorrow's memories*

www.scenicridgecampground.com

Where family memories
are made!



Welcome to... SOUTHEASTERN WISCONSIN

	Listing Page	Total Sites	See Ad Page
Badgerland Campground, Stoughton	61	90	
Blackhawk Camping Resort, Milton	57	494	
Buddy's River Resort, Sauk City	60	140	
Circle K Campground, Palmyra	60	99	
Coachman's Terrace, Lake Geneva	56	20	
Happy Acres Kampground, Bristol	56	235	54
Jellystone Park of Fort Atkinson, Fort Atkinson	56	300	65/BC
Lake Lenwood Beach and Campground, West Bend	61	130	61
Lakeland RV Campground, Milton	57	702	46
Milton KOA/Hidden Valley Resort, Milton	60	264	55/58-59
River Bend RV Resort, Watertown	61	644	60/65
Scenic Ridge Campground, Whitewater	61	194	55/65
Snug Harbor Campground on Turtle Lake, Delavan	56	64	60
Whistle Stop Campground, Marshall	56	60	57/65
Yogi Bear's Jellystone Caledonia, Caledonia	56	323	

AD PAGE KEY: IF=Inside Front Cover IB=Inside Back Cover B=Back Cover

BRISTOL

HAPPY ACRES KAMPGROUND, 22230 45th Street, Bristol, 53104
(262) 857-7373, www.happyacres.com, Email: info@happyacres.com, Season: 5/1 - 10/1, Owner/Manager: Greg & Kathy Myers, Driving Directions: from Jct of US 45 and WI 50 go N on US 45 2 miles, then go W (left) on Cty NN (45th St) for 1 1/2 miles, 2021 Rate Range: \$38.00 - \$55.00.

WACO Satisfaction Guarantee - Family Camping Fun

Limited Accessibility for people with disabilities. Please call for specifics.

Sites and Services: 235 Total Sites, 150 Water/Elec Hookups, 18 Pull Throughs, 50 Seasonal Sites, 185 Overnight Sites, Dump station, Pay showers, LP gas, Groceries, Laundry, Snack bar, WIFI/Hot Spots, Wood for sale, ATM, Credit cards accepted.

Recreation: Swimming pool, Swimming beach, Pond, Playground, Pavilion/rec hall, Game room, Wagon rides, Jumping pillow, Amusement rides, Fishing, Bait, Trails, Themed weekends, Planned activities.

To Rent: Sleeping cabins, Rentals w/bathroom, Rentals w/kitchenette, 11 Sleeping Cabins

Nearby: Six Flags Great America, Bristol Renaissance Fair, Great Lakes Dragway

Restrictions: Quiet Time: 10:00 PM - 8:00 AM, No Pets in Cabins

GPS Coordinates: N42°35.877'W88°4.732' - See ad page 54

CALEDONIA

YOGI BEAR'S JELLYSTONE CALEDONIA, 8425 Hwy 38, Caledonia, 53108
(262) 835-2565, www.jellystone-caledonia.com, Fax: (262) 835-4136, Email: reservations@jellystone-caledonia.com, Season: 5/3 - 10/14, Owner/Manager: Theresa & Randy Isaacson & Bridget Bender, Driving Directions: from Milwaukee, I-94 7 mile Road (exit 326), East 2 miles & North on Hwy 38 1/4 mile, 2021 Rate Range: \$23.00-\$66.00 Does not include Per Person Fees

Family activities - Great amenities

Sites and Services: 323 Total Sites, 109 Full Hookups, 97 Water/Elec Hookups, 60 Pull Throughs, 57 Seasonal Sites, Dump station, Free showers, Offsite storage, LP gas, Groceries, Laundry, Snack bar, WIFI/Hot Spots, Worship service, Wood for sale, ATM, Credit cards accepted.

Recreation: Swimming pool, Swimming beach, Pond, Playground, Ball diamond, Pavilion/rec hall, Game room, Wagon rides, Jumping pillow, Outdoor movies, Fishing, Bait, Trails, Themed weekends, Planned activities, Balloon water wars, Picnic splash, Pools - heated, RC Track, Blow up area, Lasertag, Wibit.

To Rent: Sleeping cabins, Rentals w/bathroom, Rentals w/kitchenette, Rentals ADA compliant, Pedal carts, Golf carts, 25 Cabins.

Nearby: Golf courses, Great America - 30 minutes, Miller Park - 20 minutes

Restrictions: Quiet Time: 11:00 PM, 3 Designated Pet Friendly Cabins.

56 www.wisconsinacampgrounds.com

DELANVAN

SNUG HARBOR CAMPGROUND ON TURTLE LAKE, W7785 Wisc. Pkwy. Delavan, 53115, (608) 883-6999, www.snugharborwi.com, Fax: (608) 883-6998, Email: turtlevc@idcnet.com, Season: 4/15 - 10/15, Owner/Manager: Brian & Tim Paramski, Driving Directions: from Lake Geneva follow Hwy 50 east to Delavan, right at Walgreens, 9 miles to Cty A, go left on West on A 3 miles, follow signs, 2021 Rate Range: \$15.00 - \$50.00.

WACO Satisfaction Guarantee - Lakefront and Lake Views

Sites and Services: 64 Total Sites, 21 Full Hookups, 12 Pull Throughs, 22 Seasonal Sites, 42 Overnight Sites, Free showers, Laundry, Restaurant/bar, WIFI/Hot Spots, Wood for sale, ATM, Credit cards accepted.

Recreation: Swimming beach, Playground, Game room, Fishing, Bait, Boat launch, Friday Night Fish Fry, Saturday Night Karaoke.

To Rent: Non-motorized watercraft, Rowboats, Canoes.

Nearby: Alpine Valley, Golf, Winery, Apple Orchard, Lake Geneva.

Restrictions: Reservations Required, Quiet Time: 11:00 PM- 7AM, No outside wood brought in, No aggressive dog breeds.

GPS Coordinates: N42°43'45.4"W088°41'05.8" - See ad page 59

FORT ATKINSON

JELLYSTONE PARK OF FORT ATKINSON, N551 Wishing Well Lane, Fort Atkinson, 53538, (920) 568-4100, www.jellystonefort.com, Email: info@jellystonefort.com, Season: 4/15-10/17, Owner/Manager: Bud Styer, Driving Directions: From IL, I-90 to Janesville- RT 26 north, From Millwaukee I-94 West to Johnson Creek-Rt 26 South, From Madison I-94 East to Johnson Creek - Rt 26 South, 2021 Rate Range: \$45.00 - \$210.00.

WACO Satisfaction Guarantee - Family Camping, Planned Activities

Limited Accessibility for people with disabilities. Please call for specifics.

Sites and Services: 300 Total Sites, Dump station, Free showers, LP gas, Groceries, Laundry, Snack bar, WIFI/Hot Spots, Wood for sale, ATM, Credit cards accepted.

Recreation: Swimming pool, Pond, Playground, Ball diamond, Pavilion/rec hall, Wagon rides, Jumping pillow, Outdoor movies, Space ball, Skate park, Fishing, Bait, Themed weekends, Planned activities, Water wars, Dunk tank, Mining, RC Track.

To Rent: Golf carts, Rustic Sleeping Cabins, Park Models, Rentals w/ Kitchen & Bath, Funcycles, Pedal Carts.

Nearby: Golf Course, Shopping, Lake Koshkonong

Restrictions: Quiet Time: 11:00 PM - 8:00 AM. No motorcycles, Family camping only, No Firewood allowed to be brought in, No pets in Rental units.

GPS Coordinates: Lat: 42°51'756 Long: 88°54'716 - See ad pages 65 & BC

LAKE GENEVA

COACHMAN'S TERRACE, W3540 State Road 50, Lake Geneva, 53147
(262) 248-3636, www.coachmansterrace.com, Fax: (262) 249-1130, Season: April - October, Owner/Manager: Kyle Crane, Driving Directions: From Lake Geneva, 1/2 mile West on Hwy 50

Quiet Campground, Gravel sites

Sites and Services: 20 Total Sites, 20 Full Hookups, 9 Pull Throughs, 45 Seasonal Sites, Dump station, Free showers, Offsite storage, Laundry, Wood for sale, Credit cards accepted.

Recreation: Swimming pool

Nearby: Boating, Skiing, Swimming

Restrictions: Reservations Required

MARSHALL

WHISTLE STOP CAMPGROUND, 114 Whistle St, Marshall, 53559
(608) 655-3080, www.whistlestopcampground.com, Email: camp@whistlestopcampground.com, Season: 4/15 - 10/15, Owner/Manager: Bud Styer - Dana Voit, Driving Directions: 4 miles west of I 94 on HWY 73 1 Mile east of HWY 19 on HWY 73, 2021 Rate Range: \$47.00 - \$62.00 sites \$100.00 - \$220.00 Cabins

WACO Satisfaction Guarantee

Sites and Services: 60 Total Sites, 56 Full Hookups, 4 Water/Elec Hookups, 32 Pull Throughs, 28 Overnight Sites, Dump station, Free showers, Groceries, Snack bar, WIFI/Hot Spots, Wood for sale, ATM, Credit cards accepted.

Recreation: Swimming Beach/ Pond, Playground, Jumping pillow, Space ball, Planned activities, Access to Amusement Park- Little America, Tetherball, Volleyball.

To Rent: Rentals w/bathroom, Pedal carts, Bikes.

Restrictions: Quiet Time: 11:00 PM - 8:00 AM, No Reservation required weekdays, No pets in rentals.- See ad pages 57 & 65

Want to Win a Golf Cart?

Purchase your tickets at any WACO Campground!

Golf Cart Raffle

All proceeds benefit the Gilbert Brown Foundation.

Drawn at the **WACO FALL WORKSHOP**

OCTOBER 10, 2021 - NOON

Donated by **Harris Golf Carts**
Golf Cart Valued at \$3500.00

Lic. No. R-0031772 B-33537 • Need not be present to win.





"It's All About The Stuff!"™

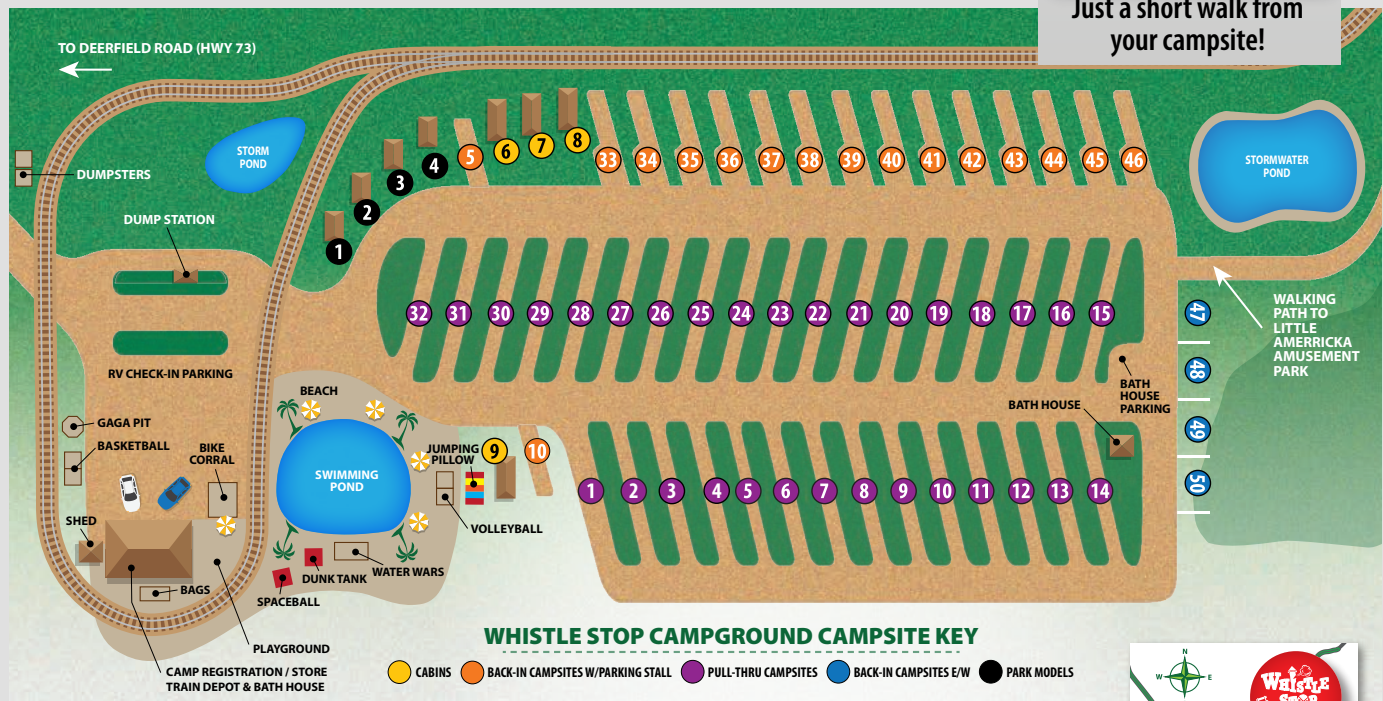


FACILITIES and ACTIVITIES

60 Full Hookups • 4 Deluxe Cabins • 4 Park Model Rentals • 32 Pull Throughs
 4 Water/Elec Hookups • 28 Overnight Sites • Dump Station • Free Showers
 LP Gas • Groceries • Snack Bar • WIFI/Hot Spots • Wood for Sale • ATM
 Credit Cards accepted • Swimming Pond-Beach • Playground • Jumping Pillow
 OutdoorMovies • Amusement Rides • Space Ball • Planned Activities



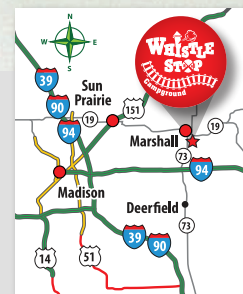
Just a short walk from
your campsite!



Reservations: **(608) 655-3080**

114 Whistle St • PO Box 177 • Marshall, WI 53559

www.whistlestopcampground.com





There is No Place Like Home

Rentals

Themed Weekends

4-Day Special!

**SUNDAY-WEDNESDAY
OR
MONDAY-THURSDAY**

SATISFACTION GUARANTEED

We are so sure you will love our campground that if upon arrival you are not completely satisfied you may leave within one hour and receive a full refund.

For Reservations Call: **800-469-5515**

SOUTHEASTERN WISC.

Like... Milton KOA

Spacious Sites



Beautiful Facilities



872 E. State Road 59
Milton, WI 53563, Rock County
Information: 608-868-4141
Reservations: 800-469-5515
Fax: 608-868-5979

We accept:
KOA Value & Good Sam card.
Good Sam rated 10.10.10



1/2 mile east of I-90/39:
Exit 163 on State Road 59.

www.miltonwikoa.com or koa.com

An **AWESOME** Camping Experience!

www.rbresort.com



W6940 Rubidell Rd.
Watertown, WI 53094

ONLINE
RESERVATIONS
ARE NOW
AVAILABLE!

Family Fun For Everyone!

8,000 square foot water park, 170 sites with water & electric, rental units, camp store, bikes & trykes, jumping pillow, space basketball, dunk tank, water wars, weekend themes, swimming pond with sandy beach and water toys, pool, bar, restaurant and more!



920.261.7505

MILTON

BLACKHAWK CAMPING RESORT, 3407 E. Blackhawk Drive, Milton, 53563 (608) 868-2586, **www.Rvonthego.com**, Email: blackhawk@equitylifestyle.com, Season: Mid April to Mid October, Owner/Manager: Ann, Driving Directions: 1/2 mile North of Milton off Hwy 59, 2021 Rate Range: Campsite Prices Vary
WACO Satisfaction Guarantee - On Scenic Clear Lake, Mud Lake, and Duck Lake
Limited Accessibility for people with disabilities. Please call for specifics.

Sites and Services: 494 Total Sites, 31 Water/Elec Hookups, 2 Pull Throughs, 439 Seasonal Sites, 26 Overnight Sites, Free showers, LP gas, Groceries, Laundry, Wood for sale, ATM, Credit cards accepted.

Recreation: Swimming pool, Playground, Pavilion/rec hall, Wagon rides, Outdoor movies, Fishing, Bait, Boat launch, Trails, Themed weekends, Planned activities, Kiddie pool, Live entertainment, Horseshoes, Basketball, Volleyball, Beach volleyball, Activity center for kids.

To Rent: Rentals w/bathroom, Rentals w/kitchenette, Non-motorized watercraft, Golf carts, Kayak and Paddle boats. Ask About Our Pet Friendly Rental Units, Tent sites.

Nearby: Golf, Lake Koshkonong, Fireside Dinner Theater, Timberhill Winery, Fermented Cellar, and Northleaf Winery

Restrictions: Quiet Time: 11PM - 8AM

LAKELAND RV CAMPGROUND, 2803 E State Rd. 59, Milton, 53563 (608) 868-4700, **www.lakelandcampingresort.com**, Email: Lakeland_mgr@equitylifestyle.com, Season: 4/15 - 10/15, Owner/Manager: Nicki Kelly, Resort Manager, Driving Directions: From Jct I-90 (Exit 163) & Hwy 59, go 2 1/4 miles East on Hwy 59, Enter on the left. 2021 Rate Range: Campsite Prices Vary.

On Lake Koshkonong

Limited Accessibility for people with disabilities. Please call for specifics.

Sites and Services: 650 Total Sites, 7 Full Hookups, 85 Water/Elec Hookups, 650 Pull Throughs, 540 Seasonal Sites, 110 Overnight Sites, Dump station, Free showers, LP gas, Groceries, Laundry, Snack bar, WIFI/Hot Spots, Worship service, Wood for sale, ATM, Credit cards accepted.

Recreation: Swimming pool, Swimming beach, Pond, Playground, Pavilion/rec hall, Outdoor movies, Fishing, Bait, Boat launch, Themed weekends, Planned activities, Live Entertainment, Tennis, Shuffleboard, Basketball, Volleyball, Brand new heated pool, Brand new bathhouse.

To Rent: Rentals w/bathroom, Rentals w/kitchenette, Golf carts, Ask about our pet friendly rental units.

Nearby: Golf, Fireside Dinner Theater, Madison Zoo

60 **www.wisconsincampgrounds.com**

MILTON KOA/HIDDEN VALLEY RESORT, 872 E Hwy 59, Milton, 53563 (608) 868-4141, (800) 469-5515, **www.miltonwkoa.com**, Fax: (608) 868-5979, Email: hiddenvalleymilton@gmail.com, Season: 4/30-10/23, Owner/Manager: Matt & Mindy Riggio, Driving Directions: 1/2 mile E of I-90 on Hwy 59, 2021 Rate Range: \$43.00 - \$90.00.

WACO Satisfaction Guarantee - Clean, Spacious, Family Camping.

Limited Accessibility for people with disabilities. Please call for specifics.

Sites and Services: 264 Total Sites, 224 Full Hookups, 40 Water/Elec Hookups, 32 Pull Throughs, 100 Seasonal Sites, 164 Overnight Sites, Dump Station, Free showers, LP gas, Groceries, Laundry, Snack bar, WIFI/Hot Spots, Wood for sale, ATM, Credit cards accepted.

Recreation: Swimming pool, Playground, Ball diamond, Pavilion/rec hall, Game room, Wagon rides, Skate park, Trails, Themed weekends, Planned Activities, Frisbee Golf, Gaga Ball.

To Rent: Sleeping cabins, Rentals w/bathroom, Rentals w/kitchenette, Housekeeping rentals, Pedal carts, Golf carts, Bikes.

Nearby: Boating, Golf, Fishing

Restrictions: Quiet Time: 11:00 PM

GPS Coordinates: Lat: 42.82674 Long: 89.01620 - **See ad pages 58 & 59**

PALMYRA

CIRCLE K CAMPGROUND, W1316 Island Road, Palmyra, 53156 (262) 495-2896, **www.circlekcamp.net**, Fax: (262) 495-2188, Email: circlekcamp@centurytel.net, Season: 5/1 - 3rd weekend in October, Owner/Manager: Coleen & Ed Dionne, Driving Directions: from Hwy 59 & 106, go N on 106 3 miles, E on Island Rd 1 mile, 2021 Rate Range: \$25. - \$45/night, \$525 Month, \$1670 plus tax season.

Seasonal & Monthly, Overnight, Spacious

Sites and Services: 99 Total Sites, 99 Seasonal Sites, Free showers, Offsite storage, LP gas, Groceries, Laundry, WIFI/Hot Spots, Wood for sale, ATM, Credit cards accepted.

Recreation: Swimming pool, Swimming beach, Pond, Playground, Pavilion/rec hall, Game room, Wagon rides, Fishing, Bait, Trails, Planned activities, Archery Tag.

To Rent: Pedal carts

Nearby: Hiking & Biking trails, Horseback riding

Restrictions: Reservations Required, Quiet Time: 11:00 PM

SAUK CITY

BUDDY'S RIVER RESORT, 7539 Hwy 12, Sauk City, 53583, (608) 644-6390, **www.buddysriverresort.com**, Email: info@buddysriverresort.com, Season: Mid April-Mid October, Owner/Manager: Greg Neumaier/ Michelle Elsing
Sites and Services: 140 Total Sites, 101 Seasonal Sites, Dump station, Pay showers
Recreation: Swimming beach, Fishing, Boat launch

SNUG HARBOR
Pub & Restaurant
LAKEFRONT CAMPGROUND

608-883-6999 **www.snugharborwi.com**

Lake Lenwood...



is a private 20 acre spring-fed glacial lake. Great swimming and fishing (catch and release only and no license required), sandy beach, pier with diving board, raft, water basketball, kiddie beach w/slide, grassy picnic area and a complete playground featuring an enclosed 20 foot high spiral slide "The Tower".

FOR RENT: row boats, paddle boats, canoes, kayaks & hydro bikes. No gas motors or inflatable boats.

Family Camping

Quiet and relaxing atmosphere. Clean facilities. Lakefront sites. Water, electric and sewer hookups. Big rigs welcome. 30 and 50 amp. Fishing. Hiking. Firepits. Firewood and ice available.



SEASONAL SITES AVAILABLE

(262) 334-1335

Call or write for free brochure.
7053 Lenwood Drive
West Bend, WI 53090

Visit our website:
www.lakelenwood.com

30 mi. North of Milwaukee
17 mi. from Lake Michigan



**Lake
Lenwood**
BEACH & CAMPGROUND

STOUGHTON

BADGERLAND CAMPGROUND, 2671 Circle Dr, Stoughton, 53589
(608) 873-5800, www.badgerlandcampground.com, Email: info@badgerlandcampground.com, Season: 4/03 - 10/25, Owner/Manager: Allison Clark/ Chris Pena, Driving Directions: I 90/39 Exit 147 South on N, 1.5 miles turn right on Circle Dr. Office 1/2 mile on left, 2021 Rate Range: \$38.50 to \$51.50 Night plus tax
Sites and Services: 90 Total Sites, 8 Pull Throughs, 44 Seasonal Sites, 46 Overnight Sites, Dump station, Pay showers, LP gas, Restaurant/bar, WIFI/Hot Spots, Wood for sale, Credit cards accepted.

Recreation: Swimming beach, Pond, Playground, Pavilion/rec hall, Wagon rides, Jumping pillow, Fishing, Bait, Themed weekends, Planned activities, Water trampoline, Wagon Rides.

To Rent: Rentals w/bathroom, Rentals w/kitchenette, Golf carts

Nearby: Madison, Lake Kegonsa, Lake Kegonsa State Park

Restrictions: Reservations Required, Quiet Time: 10:30 PM - 7:30 AM.

WATERTOWN

RIVER BEND RV RESORT, W6940 Rubidell Rd, Watertown, 53094
(920) 261-7505, www.riverbendresort.com, Fax: (920) 261-1007, Email: info@rbrsresort.com, Season: 4/15 - 10/15, Owner/Manager: Bill Miller, 2021 Rate Range: \$30.00- \$125.00.

WACO Satisfaction Guarantee - Family Fun For Everyone
Limited Accessibility for people with disabilities. Please call for specifics.

Sites and Services: 644 Total Sites, 644 Water/Elec Hookups, 6 Pull Throughs, 500 Seasonal Sites, 100 Overnight Sites, Dump station, Pay showers, Offsite storage, LP gas, Groceries, Laundry, Restaurant/bar, Snack bar, WIFI/Hot Spots, Wood for sale, ATM, Credit cards accepted.

Recreation: Swimming pool, Swimming beach, Pond, Playground, Ball diamond, Pavilion/rec hall, Game room, Wagon rides, Jumping pillow, Outdoor Movies, Fishing, Bait, Boat launch, Trails, Snowmobile trails, Themed weekends, Planned activities, Dunk Tank, Waterslides, Shuffleboard, Volleyball, Horseshoes, Basketball.

To Rent: Sleeping cabins, Rentals w/bathroom, Rentals w/kitchenette, Rentals ADA compliant, Pedal carts, Golf carts, Lodge, Bikes, Remote Control Car Track.

Nearby: Golf, Fishing, Shopping

Restrictions: Reservations Required, Quiet Time: 11:00 PM - 8:00 AM, All Sites - Back in Only- *See ad pages 60 & 65*

Southeastern Wisconsin • 2021

WEST BEND

LAKE LENWOOD BEACH AND CAMPGROUND, 7053 Lenwood Dr, West Bend, 53090, (262) 334-1335, www.lakelenwood.com, Season: 4/16 - 10/10, Owner/Manager: Mike & Mary Dricken, Driving Directions: (25 miles N of Milwaukee) from Hwy 45 or 41: E on Hwy D to Hwy 144 N, then N on Hwy 144 1 mile, then right (East) on Wallace Lake Rd. 200 ft. to Lenwood Drive. From I-43: Hwy 33 West 15 mi. to Trenton Rd (just past airport) Right (North) 1.5 Mi. to Wallace Lake Rd. Left (West) 1.2 mi. to Lenwood Drive, 2021 Rate Range: \$48.00 - \$52.00.

WACO Satisfaction Guarantee - Trees, Lakefront, Grassy, Quiet

Limited Accessibility for people with disabilities. Please call for specifics.

Sites and Services: 130 Total Sites, 90 Full Hookups, 130 Water/Elec Hookups, 10 Pull Throughs, 50 Seasonal Sites, 80 Overnight Sites, Dump station, Pay showers, Offsite storage, WIFI/Hot Spots, Wood for sale, Credit cards accepted.

Recreation: Swimming beach, Playground, Fishing, Bait, Trails, Diving board, Raft, Kiddie Beach with slide, 3 hole Disc Golf.

To Rent: Non-motorized watercraft, Rowboats, Paddleboats, Hydrobikes, Canoes
Nearby: Laundry, "Eisenbahn" Rails to Trails, Cabela's.

Restrictions: Quiet Time: 9:30 PM to 8:00 AM, Family-type camping; No barking dogs-other pet restrictions- *See ad this page*

WHITEWATER

SCENIC RIDGE CAMPGROUND, W7991 R&W Townline Road, Whitewater, 53190, (608) 883-2920, www.scenicridgecampground.com, Fax: (608) 883-2925, Email: scenicridgecamp@gmail.com, Season: April - October, Owner/Manager: Keith & Julie Michaels, Tom & Micky Haeft, Driving Directions: from Hwy 12 (just bordering the City of Whitewater) follow to Cty Rd P South, 7 miles to R&W Townline Road West, 1 mile * SEE WEBSITE FOR PRINTABLE MAP*, 2021 Rate Range: \$39.00 - \$46.00 per site

WACO Satisfaction Guarantee - Shaded & Open Grassy Sites

Limited Accessibility for people with disabilities. Please call for specifics.

Sites and Services: 194 Total Sites, 192 Water/Elec Hookups, 11 Pull Throughs, 134 Seasonal Sites, 60 Overnight Sites, Dump station, Free showers, Groceries, Laundry, Restaurant/bar, Snack bar, WIFI/Hot Spots, Wood for sale, Credit cards accepted.

Recreation: Swimming beach, Pond, Playground, Pavilion/rec hall, Wagon rides, Jumping pillow, Outdoor movies, Fishing, Bait, Boat launch, Trails, Themed weekends, Planned activities, Excellent Fishing, Sat Evening Ski Show on beach, Fall Haunted Trails, Water inflatables.

To Rent: Rentals w/bathroom, Rentals w/kitchenette, Housekeeping rentals, Motorized watercraft, Non-motorized watercraft, Golf carts, On Site RV Rentals.

Nearby: WI bike trails, Small Town shops, Alpine Valley Music Theater

Restrictions: Reservations Required, Quiet Time: 10:00 PM to 8:00 AM, Check In Hours NO Later than 10:30 pm nightly. Must be 21 to rent site or unit. Pets Welcome-must be attended to, cleaned up after and leashed at all times. No pets in rental units - *See ad pages 55 & 65*

WACO Campgrounds partners with The Gilbert Brown Foundation "Supporting over 156 children's charities in Wisconsin"



The Gilbert Brown Foundation is a 501C3 who's mission is to serve charities in Wisconsin. We work with children all over Wisconsin to understand, value and respect others. Camping can certainly be that experience! Join Gilbert and friends at your favorite WACO campground this summer!

This year Gilbert was on a mission to provide kids with very special needs their own bikes.

A very special thank you to all of you who made this happen!

SALES (NEW & USED CARS) • SERVICE & PARTS FOR ALL MAKES & MODELS • RENTALS

Serving Iowa, Illinois, Nebraska & Wisconsin



The NEW **YAMAHA UMAX** Utility Vehicles have arrived!



- Power, Quiet Performance, Versatility & Comfort
- New 402 cc/14.25 HP Yamaha Built Engine
- Best Fuel Economy (45 MPG)
- Larger Utility Bed & Effortless Dump Bed Lock
- Redesigned Dash With More Storage (USB Standard)
- Under Hood Storage Compartment
- Available In UMAX One, Two, Fairway Lounge & Range Picker Models

TRADE-INS OF ALL BRANDS WELCOME • CALL US FOR FULL SERVICE ON ALL BRANDS
WE DELIVER

WISCONSIN:

13900 Leetsbir Road
Sturtevant, WI 53177

(262) 886-2816

For more information visit:

www.harrisgolfcars.com

IOWA:

155 N. Crescent Ridge
Dubuque, IA 52003

(563) 582-7390

ILLINOIS:

549 Heartland Drive, Suite A
Sugar Grove, IL 60554

(630) 466-5239

NEBRASKA:

1020 S. Highway 30
Blair, NE 68008

(402) 426-8110

Hours: Open Monday-Friday 8-5 | Saturday By Appointment or 9-1 from March-June

We're #1 in Campground and Resort Sales in Wisconsin!

INTERESTED IN BUYING YOUR OWN CAMPGROUND?

We will find your perfect fit! www.wicampgrounds4sale.com

Waterfront



Quiet and Remote



Swimming Pond



PAUL

608.547.4884
pmerkrealty@gmail.com



Lisa

608.547.5600
lisarealtor@mwt.net

Are you ready for a different kind of bank?

Blackhawk Bank is a Wisconsin-based community bank specializing in consultation and advice-driven relationships.

When you work with Blackhawk Bank, you'll find a true advocate and dynamic financial partner that meets the unique needs of the campground industry:

- Business transition and succession plans to help protect what you've worked hard to build
- Website/online strategies and HR consultation
- Alternative payment plans and customized financial terms
- Merchant Services with many options to accept credit and debit cards
- Fraud prevention and more

800.209.2616

<https://www.blackhawkbank.com/>

[business/financial-guidance-for-campgrounds-and-rv-parks](https://www.blackhawkbank.com/business/financial-guidance-for-campgrounds-and-rv-parks)



MEMBER FDIC
EQUAL HOUSING LENDER

Blackhawk Bank The advice you need for the life you want.

CAMPING FOR THE FUN OF ITTM.com

"It's All About The Stuff!"TM

Just Minutes Away From
Devil's Lake State Park... It's Like
Camping In Your Own Backyard!

Smokey Hollow Campground

W9935 McGowan Rd • Lodi, WI 53555

(608) 635-4806

Whether you are looking for a weekend filled with activities or the quiet relaxation of a secluded campground, Smokey Hollow is the place for you and your family!

www.smokeyhollowcampground.com



SMOKEY HOLLOW
campground

Merry Mac's Campground

E12995 Halweg Rd • Merrimac, WI 53561

(608) 493-2367

Welcome to one of the BEST campgrounds in Wisconsin!

Merry Mac's Campground is a family friendly campground nestled between the South shore of Devil's Lake and Lake Wisconsin.

www.merrymacscampground.com

Baraboo Hills Campground

E10545 Terrytown Rd. • Baraboo, WI 53913

(608) 356-8505

We invite you to make Baraboo Hills Campground your home away from home while you visit all the excitement of the Wisconsin Dells, natural beauty of Devil's Lake State Park, or fun of the Circus World Museum.

www.baraboohillscampground.com



www.campingforthefunofit.com



COTTAGES 10



YURTS 11



HOUSE 12



PARK MODELS

2 9 10



PARK MODELS 7 9

CAMPING FOR THE FUN OF IT™

"It's All About The Stuff!"™



CABINS 1



PARK MODELS 3



CABINS 9



COVERED WAGONS 9

MAP NUMBER		CABINS	DELUXE CABINS	GAZEBOS	COTTAGES	PARK MODELS	BUNKHOUSES	TRAILERS	YURTS	COVERED WAGONS	PARK HOUSE
1	BOULDER CREEK CAMPGROUND BAGLEY, WI 53801	•	•								
2	CHAMPIONS RIVERSIDE RESORT GALESVILLE, WI 54630	•	•			•	•	•			
3	WHISTLE STOP CAMPGROUND MARSHALL, WI 53559		•			•					
4	CHAPPARAL CAMPGROUND & RESORT WONEWOC, WI 53968	•	•								
5	SCENIC RIDGE CAMPGROUND WHITEWATER, WI 53190				•	•		•			
6	RIVER BEND RV RESORT WATERTOWN, WI 53094					•		•		•	
7	JELLYSTONE PARK™ OF FORT ATKINSON FORT ATKINSON, WI 53538	•	•			•					
8	BEANTOWN CAMPGROUND BAILEYS HARBOR, WI 54202		•				•			•	
9	SMOKEY HOLLOW CAMPGROUND LODI, WI 53555	•	•	•		•		•	•	•	
10	MERRY MAC'S CAMPGROUND MERRIMAC, WI 53561	•	•					•		•	
11	BARABOO HILLS CAMPGROUND BARABOO, WI 53913	•	•		•	•	•	•			
12	CRYSTAL LAKE RV PARK LODI, WI 53555	•	•			•		•		•	
13	BONANZA CAMPING RESORT WISCONSIN DELLS, WI 53965	•	•			•					



DELUXE CABINS 7



TRAILERS 2 5 6 13



PARK MODELS 9



DELUXE CABINS 3 9



PARK MODELS 6 12 13



PARK MODELS 13



GAZEBOS 9



HIGHLY RATED

AWARD WINNING

JELLYSTONE PARK FORT ATKINSON, WI

ACTIVITIES and FACILITIES

Daily & Seasonal Sites
Cabins - Park Model & Sleeping
Yogi Bear™ & Friends
Character Appearances
Free Hey! Hey! Rides
Themed Weekends & Live
Entertainment Most Weekends
Supervised Activities
Golf Cart Rentals
WiFi Hot Spots
Family Pavilion
Activities Facility
Lodge - Camp Store
Food Service/Snack Bar
Modern Laundry Facility
2 Heated Pools
Bathrooms/Shower
at 3 Locations
18 Hole Mini Golf Course*
Water Wars* - Dunk Tank*
Jumpshot Basketball*
Dog Park
Pedal Cart Track
Gemstone Mining*
Jumping Pillow*
Kids Bounce Houses
Swimming Pond
Water Wars Wagon
Skate Park*
Fun Cycles
Sand Volleyball
Kickball Field
Basketball Court
Horseshoe Pits
Human Foosball
Drive In Movie
Shuffleboard Courts
3 Playgrounds Plus
New, Large Tire Playground
Radio Controlled Car Racetrack

*Premium Amenities at an
Affordable Price.

**CAMPING FOR THE
FUN OF IT™**.com

"It's All About The Stuff!"™

N551 Wishing Well Lane, Fort Atkinson, WI 53538

920-568-4100

www.jellystonefort.com • info@jellystonefort.com

Camping For The Fun Of It!



Seasonal Sites Available

YOGI BEAR and all related characters and elements are trademarks of and © Hanna-Barbera. (s21)