

2020 CAMPGROUND DIRECTORY

WISCONSIN

Home

IS WHERE YOU
PARK IT!



WISCONSIN ASSOCIATION
OF CAMPGROUND OWNERS

WACO
campgrounds
proud supporters
of the
Gilbert Brown
Foundation



This Guide Includes AR Content
Scan code with the camera on your
phone or with a QR reader to
see the pages come to life.
Download campersAPP to view AR.



www.wisconsincampgrounds.com



Pride of America Camping Resort

Woodalls rated 5w/5w



45 Rental Units!

**New Pool
in 2018**

www.camppoa.com/pool

FRIENDLY STAFF

Family Owned/Operated

ENTERTAINMENT

Theme Weekends

Kids Activities

Hey! Rides

AMENITIES GALORE

Clean Spring Fed Lake

Excellent Fishing

Sandy Beach

Heated Swimming Pools

Spray Ground

Golf Cart Rentals

Fun Bike Rentals

Sand Volleyball Courts

Basketball Courts

Boat Rentals

Laser Tag

Redemption Game Room

Scales & Tales Bar & Grill

Friday Night Fish Fry

Water & Electric Hook up

30 & 50 amp Services

Cabin & Cottage Rentals

Pull Thru Sites

Dump Station

Sewer Sites

Seasonal Sites

100% Paved Roads

WIFI at Your Site

Green Fees at
Portage Golf Club
Included with every
campsite or rental unit.

(Subject to availability.
Must call for tee time.
Golf cart not included.
Proof of camping at
POA required)

W7520 WEST BUSH RD. PARDEEVILLE, WI 53954 1-800-236-6395

WWW.CAMPPOA.COM



MORE THAN JUST A CAMPGROUND



BOOK NOW

608.297.2002

WILDERNESSCAMPGROUND.COM

Daily & Seasonal Sites • Water & Electric And Full Hook-up Sites
• Rental Cabins • Camp Store • Snack Bar • Arcade •
Clean Restrooms And Showers • Laundry Facilities •
Swimming Pool, Lake & Pond • Sandy Beaches • Inflatable
Water Toys • Jumping pillow & Large Activity Field • Volleyball
& Basketball Courts • Horseshoes & Shuffleboard • 18 Hole
Mini Golf • Row Boat, Paddle Boat & Canoe Rentals • Planned
Activities & Entertainment • Pedal Kart Rentals • Wagon &
Barrel Train Rides • Dog Park / Run • Friday Night Fish Fry
WIFI Hotspots • 18 hole Disc Golf Course



#SMOREFUNATWILDERNESS



 info@wildernesscampground.com

 N1499 State Hwy 22 Montello, WI 53949



The professional you can trust in the campground buying and selling business!



Campgrounds4Sale.com

MINNESOTA WISCONSIN

With
Experience
Comes Results

Offering private consultation - Free of charge - to any campground owner to determine the true value of their most precious asset. If it doesn't match the owners expectations, I will show them very clever, most times free ways to improve their bottom line to increase value.

John Jaszewski

Owner/Broker - MN & WI

Campgrounds4Sale

724 E. Broadway
Winona, MN 55987

507-452-5700

507-450-5626 (Cell)



Selling:

Free market evaluation at convention. Value based on fact not fiction. I will get you all you deserve from your Park by showing you income items that triple your values!!!! Bring your last year's schedule C, Tax Return and any info you have and in 30 minutes I can show you what to do next to increase the value of your most precious asset! Properties Plus - where results matter!

NOT Selling? – Properties Plus can help you develop a great business plan to show the proper growth you will need to refinance or add working capital for the next phase of development. Again all we need is 30 minutes of time to input numbers off your taxes and then 10 minutes to speak with you.

Maybe Selling? (sometime in the future):

This is the best time to set into motion a 2-3 year plan to improve the P&L, including any cash payments that need to hit the books, action plans to increase sales and decrease expenses. Building a plan to improve the Net Operating Income is key to best possible sales value. **Ask us how!**

john@campgrounds4sale.com | www.campgrounds4sale.com

WILD ROSE, WI

9206223498

Chippy's Heated Water Park
Chippy's SWIM UP TIKI BAR
Jumping Pillow
Volleyball & Basketball Courts
Gaga Ball

Located on Kusel Lake

Chippy's Sports Beach with Wipe Out Zone

Water Craft Rentals

Chippy Express Train Rides

Gemstone Mining

Chippy's Catch & Release Pond

Chippy's Mini Golf

4 Playgrounds

Game Room

Pet Friendly "Chippy's **New** Dog Park"

On-Site Restaurant

Spacious and "Big Rig" Friendly

Cabin Rental & **Glamping** Cabins

9 Lake Front Vacation Rentals

Day Passes also available Monday-Thursday

Evergreen Campsites & Resort



Welcome Home!



Your

Vacation Destination!

Family Owned and

Operated for **60** years!

 Find us on
Facebook



Alphabetical Listing of Towns with Campgrounds



REGION 1	Indian Head - 8 - 12
REGION 2	Northwoods - pages 13 - 16
REGION 3	Central Wisconsin River - pages 17 - 36
REGION 4	East Wisconsin Waters - pages 37 - 45
REGION 5	Hidden Valleys - pages 48 - 55
REGION 6	Southeastern Wisconsin - pages 56 - 63

The **WACO Directory** is separated into the **six tourism regions** in the state to make it easier for you to plan your trip.

Page	Town	Region
37	Algoma	East Wisconsin Waters
8	Alma	Indian Head
8	Alma Center	Indian Head
13	Arbor Vitae	Northwoods
17	Arkdale	Central Wisconsin River
48	Bagley	Hidden Valleys
37	Baileys Harbor	East Wisconsin Waters
17	Bancroft	Central Wisconsin River
17	Baraboo	Central Wisconsin River
8	Bayfield	Indian Head
48	Belmont	Hidden Valleys
8	Birchwood	Indian Head
37	Birnamwood	East Wisconsin Waters
8	Black River Falls	Indian Head
56	Bristol	Southeastern Wisconsin
49	Brodhead	Hidden Valleys
56	Caledonia	Southeastern Wisconsin
20	Cambria	Central Wisconsin River
37	Campbellsport	East Wisconsin Waters
37	Cascade	East Wisconsin Waters
49	Cassville	Hidden Valleys
9	Chetek	Indian Head
37	Chilton	East Wisconsin Waters
9	Chippewa Falls	Indian Head
13	Conover	Northwoods
9	Couderay	Indian Head
14	Crivitz	Northwoods
38	De Pere	East Wisconsin Waters
56	DeForest	Southeastern Wisconsin
56	Delavan	Southeastern Wisconsin
14	Eagle River	Northwoods
38	Egg Harbor	East Wisconsin Waters
38	Ellison Bay	East Wisconsin Waters
9	Fairchild	Indian Head
39	Fish Creek	East Wisconsin Waters
14	Florence	Northwoods
39	Fond Du Lac	East Wisconsin Waters
56	Fort Atkinson	Southeastern Wisconsin
49	Fountain City	Hidden Valleys
39	Fremont	East Wisconsin Waters
20	Friendship	Central Wisconsin River
49	Galesville	Hidden Valleys

Page	Town	Region
14	Gleason	Northwoods
39	Glenbeulah	East Wisconsin Waters
9	Glidden	Indian Head
39	Green Lake	East Wisconsin Waters
39	Gresham	East Wisconsin Waters
20	Hancock	Central Wisconsin River
10	Hayward	Indian Head
14	Hiles	Northwoods
39	Iola	East Wisconsin Waters
10	Iron River	Indian Head
41	Kewaunee	East Wisconsin Waters
49	Kieler	Hidden Valleys
41	Kingston	East Wisconsin Waters
49	La Crosse	Hidden Valleys
56	Lake Geneva	Southeastern Wisconsin
14	Lakewood	Northwoods
20	Lodi	Central Wisconsin River
49	Lone Rock	Hidden Valleys
20	Lyndon Station	Central Wisconsin River
41	Manawa	East Wisconsin Waters
41	Marion	East Wisconsin Waters
59	Marshall	Southeastern Wisconsin
51	Melrose	Hidden Valleys
11	Merrillan	Indian Head
21	Merrimac	Central Wisconsin River
59	Milton	Southeastern Wisconsin
15	Minocqua	Northwoods
21	Montello	Central Wisconsin River
22	Mosinee	Central Wisconsin River
15	Mountain	Northwoods
22	Necedah	Central Wisconsin River
22	Nekoosa	Central Wisconsin River
11	New Auburn	Indian Head
41	New London	East Wisconsin Waters
41	Oshkosh	East Wisconsin Waters
11	Osseo	Indian Head
26	Oxford	Central Wisconsin River
59	Palmyra	Southeastern Wisconsin
26	Pardeeville	Central Wisconsin River
15	Phelps	Northwoods

Page	Town	Region
15	Pelican Lake	Northwoods
26	Plover	Central Wisconsin River
42	Plymouth	East Wisconsin Waters
26	Portage	Central Wisconsin River
15	Porterfield	Northwoods
42	Redgranite	East Wisconsin Waters
42	Reedsville	East Wisconsin Waters
15	Rhineland	Northwoods
51	Richland Center	Hidden Valleys
26	Rio	Central Wisconsin River
11	Sarana	Indian Head
59	Sauk City	Southeastern Wisconsin
44	Shawano	East Wisconsin Waters
15	Silver Cliff	Northwoods
51	Sparta	Hidden Valleys
13	Spooner	Indian Head
51	Spring Green	Hidden Valleys
27	Stevens Point	Central Wisconsin River
12	Stone Lake	Indian Head
59	Stoughton	Southeastern Wisconsin
44	Sturgeon Bay	East Wisconsin Waters
44	Tilleda	East Wisconsin Waters
16	Tomahawk	Northwoods
13	Trego	Indian Head
51	Warrens	Hidden Valleys
13	Wascott	Indian Head
45	Washington Island	East Wisconsin Waters
62	Watertown	Southeastern Wisconsin
45	Waupaca	East Wisconsin Waters
45	Wautoma	East Wisconsin Waters
62	West Bend	Southeastern Wisconsin
51	West Salem	Hidden Valleys
13	Weyerhaeuser	Indian Head
62	Whitewater	Southeastern Wisconsin
45	Wild Rose	East Wisconsin Waters
51	Wilton	Hidden Valleys
27	Wisconsin Dells	Central Wisconsin River
30	Wisconsin Rapids	Central Wisconsin River
36	Wonewoc	Central Wisconsin River
16	Woodruff	Northwoods



Ho-Chunk RV Resort and Campground
N2884 28th Avenue | Lyndon Station, WI 53944

608-666-2040

Full Hookups available, including 30 & 50 amp electric
Outdoor Swimming Pool, Store and Gift Shop
Weekend activities for children



Playground
Canoe Rental
Paddle Boat Rental
Game Room
Hot Showers
Laundry Room
Dump Station
Recycling Station
Catch and Release Fishing
Seasonal Sites Available
Pets Welcome, on leash



<http://www.ho-chunkrvresort.com>

Welcome to WACO

Member Campgrounds



Campground Name			Page #	Reg. #
Ahnapee River Trails Campground	Algoma	920-487-5777	37	4
Al's Fox Hill RV Park and Campground	Baraboo	608-356-5890	17	3
Alana Springs Campground, LLC	Richland Center	608-647-2600	49	5
American Resort Campground	Wisconsin Dells	800-433-3557	27	3
Anchor Bay Resort	Spooner	715-635-2614	13	1
Annie's Campground	Gresham	715-787-3632	39	4
Apple Creek Campground	De Pere	920-532-4386	38	4
Apostle Islands View Campground	Bayfield	715-779-5524	8	1
Arbor Vitae Campground	Arbor Vitae	715-356-5146	13	2
Arrowhead RV Campground	Wisconsin Dells	608-254-7344	27	3
Badgerland Campground	Stoughton	608-873-5800	59	6
Baileys Woods Campground	Baileys Harbor	262-470-7091	37	4
Baraboo Hills Campground	Baraboo	608-356-8505	20	3
Bay View Resort INC.	Weyerhaeuser	715-828-1330	13	1
Beach Harbor Resort and Campground	Sturgeon Bay	920-559-2628	44	4
Beantown Campground	Baileys Harbor	920-839-1439	37	4
Bear Lake Campground	Manawa	920-596-3308	41	4
Benson's Century Camping Resort	Campbellsport	920-533-8597	37	4
Blackcreek Lodge Campground	Fairchild	715-313-0906	9	1
Blackhawk Camping Resort	Milton	608-868-2586	59	6
Blue Lake Community Seasonal Campground	Wisconsin Dells	608-617-9274	29	3
Blue Top Resort	Fremont	920-446-3343	39	4
Bonanza Campground & RV Resort	Wisconsin Dells	608-254-8124	29	3
Boulder Creek Campground	Bagley	608-996-2201	48	5
Breezy Hill Campground Fond Du Lac/Eden	Fond Du Lac	920-477-2300	39	4
Buckatabon Lodge & Lighthouse Inn	Conover	715-479-4660	14	2
Buddy's River Resort	Sauk City	608-644-6390	59	6
Buffalo Lake Camping Resort	Montello	608-297-2915	21	3
Camp 10 Campground	Reedsville	920-754-4142	42	4
Camping In The Clouds	Florence	715-528-5596	14	2
Chain O' Lakes Rsr Prk & Campgrnd	Eagle River	715-479-6708	14	2
Champions Riverside Resort	Galesville	608-582-2995	49	5
Chapparral Campground LLC	Wonewoc	608-464-3200	36	3
Christian's Campground	Pelican Lake	715-487-5957	15	2
Circle K Campground	Palmyra	262-495-2896	59	6
Circle R Campground	Oshkosh	920-235-8909	41	4
Coadys Point of View Campground	Phelps	715-545-3474	15	2
Coachman's Terrace	Lake Geneva	262-248-3636	56	6
Coon's Deep Lake Campground	Oxford	608-586-5644	26	3
Cozy-Inn RV Park	Wisconsin Rapids	715-423-1220	30	3
Crazy Horse Campground	Brodhead	608-897-2207	49	5
Crystal Lake Campground & RV Park-Campground	Lodi	608-592-5607	20	3
Deer Trail Park Campground	Nekoosa	715-886-3871	22	3
Deerhaven Campground	Waupaca	715-256-1412	45	4
Dells Camping Resort	Wisconsin Dells	608-305-8404	29	3
Dell Pines Campground	Baraboo	608-356-5898	29	3
Diamond Lake Campground	Porterfield	715-789-2113	15	2

Campground Name			Page #	Reg. #
Duck Creek Campground	Pardeeville	608-429-2425	26	3
Eagle View RV Camp	Chetek	715-924-3515	9	1
Edge 'O Dells Camping & RV Resort	Wisconsin Dells	608-253-4275	29	3
Egg Harbor Campground & RV Resort	Egg Harbor	920-868-3278	38	4
Evergreen Campsites	Wild Rose	920-622-3498	45	4
Farmer Gene's Campground LLC	Marion	715-754-5900	41	4
Featherstone RV Park	Birchwood	715-354-3610	8	1
Fireside Campground	Lone Rock	608-583-5111	49	5
Fish Creek Campground	Fish Creek	920-495-2267	39	4
Flanagans Pearl Lake Campsites	Redgranite	920-566-2758	42	4
Frontier Wilderness Campground	Egg Harbor	920-868-3349	38	4
Glacier Valley Campground	Cambria	920-348-5488	20	3
Grand Valley Campground	Kingston	920-394-3643	41	4
Great Northern Campground	Gleason	715-623-2267	14	2
Great River Harbor & Campground	Alma	608-248-2454	8	1
Green Acres Family Campground, LLC	New Auburn	715-967-2067	11	1
Green Lake Campground	Green Lake	920-294-3543	39	4
Happy Acres Kampground	Bristol	262-857-7373	56	6
Harbour Village Resort	Sturgeon Bay	920-743-0274	44	4
Hatfield Resorts	Merrillan	414-539-1941	11	1
Heaven's Up North Campground	Lakewood	715-276-6556	14	2
Hi Pines Campground	Eagle River	715-479-9124	14	2
Hickory Oaks Campground	Oshkosh	920-235-8076	41	4
Hiles Pine Lake Campground	Hiles	715-649-3319	14	2
Hixton/Alma Center KOA	Alma Center	715-964-2508	8	1
Ho-Chunk RV Resort & Campground	Lyndon Station	608-666-2040	20	3
Hoeft's Resort & Campground, Inc.	Cascade	262-626-2221	37	4
Holiday Shores Campground & Resort, Inc	Wisconsin Dells	608-254-2717	29	3
Homegrounds RV Park	Nekoosa	888-704-6588	22	3
Huckleberry Acres Campgrounds	New London	920-982-4628	41	4
Hy-Land Court RV Park & Campground	Ellison Bay	920-854-4850	38	4
Indian Shores Resort	Woodruff	715-356-5552	16	2
Indian Trail Resort	Couderay	715-945-2665	9	1
Indian Trails Campground	Pardeeville	608-429-3244	26	3
Iola Pines Campground, Inc.	Iola	715-445-3489	39	4
Jellystone Park of Fort Atkinson	Fort Atkinson	920-568-4100	56	6
Jellystone Park Warrens	Warrens	608-378-2000	51	5
Kalbus Country Harbor, Inc.	Oshkosh	920-426-0062	42	4
Kewaunee RV & Campground, LLC	Kewaunee	920-388-4851	41	4
Kilby Lake Campground	Montello	877-497-2344	21	3
Lake Arrowhead Campground	Montello	920-295-3000	22	3
Lake Chippewa Campground	Hayward	715-462-3672	10	1
Lake Du Bay Shores Campground	Mosinee	715-457-2484	22	3
Lake George Campsite	Rhineland	715-362-6152	15	2
Lake Joy Campground	Belmont	608-762-5150	48	5
Lake Lenwood Beach and Campground	West Bend	262-334-1335	62	6
Lake of the Woods Campground	Wautoma	920-787-3601	45	4
Lakeland RV Campground	Milton	608-868-4700	59	6
Lakeside Campground	Montello	920-295-3000	22	3

REGION IDENTIFICATION NUMBER


1-Indian Head Country • 2-Northwoods • 3-Central Wisc. River Country • 4-East Wisc. Waters • 5-Hidden Valleys • 6-Southeastern Wisc.

General Information • 2020

Campground Name			Page #	Reg. #
Lakeview RV Park & Cabins	Chilton	920-439-1495	37	4
Leon Valley Campground	Sparta	608-269-6400	51	5
Little Creek Family Campground	Fairchild	715-533-8594	9	1
Log Cabin Resort & Campground	Trego	715-635-2959	13	1
Lost Falls Campground	Black River Falls	715-284-7133	8	1
M M M M M M M M M M M M M M				
Madison WI KOA	DeForest	608-846-4528	56	6
Maple Heights Campground	Lakewood	715-276-6441	15	2
Maple View Campsites	Kewaunee	920-776-1588	41	4
McCaslin Mountain Campground	Silver Cliff	715-757-3734	13	2
Merry Mac's Campground	Merrimac	608-493-2367	21	3
Milton KOA/Hidden Valley Resort	Milton	608-868-4141	59	6
Moonlite Trails Campground, LLC	Necedah	608-565-6936	22	3
N N N N N N N N N N N N N N				
Neshonoc Camping Resort	West Salem	608-786-1792	51	5
Northern Lure Resort & Campground LLC	Glidden	715-264-3677	9	1
O O O O O O O O O O O O O O				
O'Neil Creek Campground	Chippewa Falls	715-723-6581	9	1
Oakwood Bar - Restaurant & Campground	Wild Rose	920-622-4361	45	4
Oasis Campground & Waterpark	Hancock	715-249-3322	20	3
P P P P P P P P P P P P P P				
Patricia Lake Campground	Minocqua	715-356-3198	15	2
Pelican Lake Campground	Pelican Lake	715-487-4600	15	2
Peshtigo River Campground, LLC	Crivitz	715-854-2986	14	2
Pettibone RV Park & Campground	La Crosse	608-782-5858	49	5
Pheasant Ridge Resort	Melrose	715-662-4040	49	5
Pine Grove Campground, LLC	Shawano	715-787-4555	44	4
Pine Harbor Campground	Chippewa Falls	715-723-9865	9	1
Pineland Camping Park	Arkdale	608-564-7818	17	3
Plymouth Rock Camping Resort	Plymouth	920-892-4252	42	4
Pride of America Camping Resort	Pardeeville	800-236-6395	26	3
R R R R R R R R R R R R R R				
Ridgewood On The River	Plover	715-344-8750	26	3
River Bay Premier Camping Resort	Wisconsin Dells	608-254-7193	29	3
River Bend RV Resort	Watertown	920-261-7505	62	6
River's Edge Campground	Stevens Point	715-344-8058	27	3
Rose's Enchanted Forest Campground, LLC	Wild Rose	920-622-3500	45	4
Rustic Barn Campground & RV Park	Kieler	608-568-7797	49	5
Rustic Ridge Resort	Friendship	608-339-6300	20	3
Rustic Timbers Door County Camping	Egg Harbor	920-868-3151	38	4
S S S S S S S S S S S S S S				
Scenic Ridge Campground	Whitewater	608-883-2920	62	6
Schatzi's 4 Seasons Resort and Chipmunk Bar & Grill	Wascott	715-466-4095	13	1
Shangri-La Campground	Wisconsin Dells	608-408-0898	30	3
Sheps Northshore	New Auburn	715-868-2504	11	1
Sherwood Forest Camping & R.V. Park	Wisconsin Dells	608-254-7080	30	3
Silver Cliff Camp	Silver Cliff	262-366-1376	15	2
Silver Springs Campground, LLC	Rio	920-992-3537	26	3
Sisko's Pine Point Resort	Hayward	715-462-3700	10	1
Sky High Camping Resort	Portage	608-742-2572	26	3
Sleepy Dragon Campground	Rio	920-992-5157	26	3
Sleepy Hollow Campground	Fountain City	608-687-8351	49	5
Sleepy Hollow Farm Campground	Oshkosh	877-438-6531	42	4
Smokey Hollow Campground, LLC	Lodi	608-635-4806	20	3
Snug Harbor Campground on Turtle Lake	Delavan	608-883-6999	56	6
Spur of the Moment Ranch	Mountain	715-276-3726	15	2
St. Joseph Resort	Necedah	608-565-7258	22	3

Campground Name			Page #	Reg. #
Stoney Creek RV Resort	Osseo	715-597-2102	11	1
Summer Hideaway RV Campground Resort	Necedah	608-565-3825	22	3
Summit Lake Campground & RV Park	Stone Lake	715-354-7241	13	1
Surewood Forest Campground	Tomahawk	920-737-9205	16	2
T T T T T T T T T T T T T T				
T.J.'s Timberline Resort & Campground	Chetek	715-353-2238	9	1
Terrace View Campsites	Tomahawk	715-453-8352	16	2
The Reel Inn RV Campground & Log Lodge	Necedah	608-565-2262	22	3
Tilleda Falls Campground	Tilleda	715-787-4143	44	4
Tranquil Timbers Camping Resort	Sturgeon Bay	920-743-7115	44	4
Treeland Farm RV Park	Hayward	715-462-3874	10	1
Tunnel Trail Campground	Wilton	608-435-6829	51	5
V V V V V V V V V V V V V V				
Vista Royale Campground	Bancroft	715-335-6860	17	3
W W W W W W W W W W W W W W				
Wagon Trail Campground LTD	Ellison Bay	920-854-4818	38	4
Wanna Bee Campground & RV Resort, LLC	Wisconsin Dells	608-253-3122	30	3
Washington Island Campground	Washington Island	920-847-2622	45	4
Waupaca S'more Fun Campground	Waupaca	715-258-8010	45	4
Weaver's Resort & Campground	Pelican Lake	715-487-5217	15	2
Westward Ho RV Resort & Campground	Glenbeulah	920-234-0133	39	4
Whistle Stop Campground	Marshall	608-655-3080	59	6
Whitetail Bluff Camp & Resort, LLC	Cassville	608-725-5577	49	5
Whitetail Ridge Campground/RV Park & Backwoods Saloon	Sarona	715-469-3309	11	1
Wilderness Campground	Montello	608-297-2002	22	3
Wildlife Campgrounds	Birnamwood	715-449-3617	37	4
Wildwood Campground	Iron River	715-372-4072	10	1
Willow Mill Campsite, LLC	Rio	920-992-5355	27	3
Wisconsin Dells KOA	Wisconsin Dells	608-254-4177	30	3
Wisconsin Riverside Resort	Spring Green	608-588-2826	51	5
Wolf River Campground	New London	920-982-2458	41	4
Y Y Y Y Y Y Y Y Y Y Y Y Y Y				
Yogi Bear Jellystone Park	Wisconsin Dells	608-254-2568	30	3
Yogi Bear's Jellystone Caledonia	Caledonia	262-835-2565	56	6
Yogi Bear's Jellystone Park Camp-Resort Door County	Sturgeon Bay	920-743-9001	44	4
Yogi Bears Jellystone Fremont	Fremont	920-446-3420	39	4
Yukon Trails Camping & RV Resort	Lyndon Station	608-666-3261	20	3

Table Of Contents



Alphabetical Listing of Towns	4
Alphabetical Listing of Campgrounds	6-7
Indian Head County	8-12
Northwoods	13-16
Central Wisconsin River Country	17-36
East Wisconsin Waters	37-45
Hidden Valleys	48-55
Southeastern Wisconsin	56-63

Contact Information

For information on circulation, advertising or suggestions:

Lori Severson N22676 US Hwy 53, P.O. Box 228, Ettrick, WI 54627
800-843-1821 • 608-525-2327 • Fax 608-525-2328

REGION IDENTIFICATION NUMBER

1-Indian Head Country • 2-Northwoods • 3-Central Wisc. River Country • 4-East Wisc. Waters • 5-Hidden Valleys • 6-Southeastern Wisc.
 General Information • 2020

Welcome to... INDIAN HEAD COUNTRY

	Listing Page	Total Sites	See Ad Page
Anchor Bay Resort, Spooner	13	17	
Apostle Island View Campground, Bayfield	8	63	
Bay View Resort INC., Weyerhaeuser	13	28	
Blackcreek Lodge Campground, Fairchild	9	40	
Eagle View RV Camp, Chetek	9	24	
Featherstone RV Park, Birchwood	8	24	
Great River Harbor & Campground, Alma	8	120	
Green Acres Family Campground, LLC, New Auburn	11	98	
Hixton/Alma Center KOA, Alma Center	8	80	8
Hatfield Resorts, Merrillan	11	25	
Indian Trail Resort, Couderay	9	21	
Lake Chippewa Campground, Hayward	10	229	11
Little Creek Family Campground, Fairchild	9	55	
Log Cabin Resort & Campground, Trego	13	25	
Lost Falls Campground, Black River Falls	8	50	
Northern Lure Resort & Campground LLC, Glidden	9	18	
O'Neil Creek Campground, Chippewa Falls	9	380	
Pine Harbor Campground, Chippewa Falls	9	45	
Schatzi's 4 Seasons Resort and Chipmunk Bar & Grill, Wascott	13	77	
Sheps Northshore, New Auburn	11	41	
Sisko's Pine Point Resort, Hayward	10	50	
Stoney Creek RV Resort, Osseo	11	192	12/25
Summit Lake Campground & RV Park, Stone Lake	13	45	
T.J.'s Timberline Resort & Campground, Chetek	9	23	
Treeland Farm RV Park, Hayward	10	75	10
Whitetail Ridge Campground/RV Park & Backwoods Saloon, Sarona	11	125	
Wildwood Campground, Iron River	10	25	25

ALMA

GREAT RIVER HARBOR & CAMPGROUND, W1749 River Harbor Rd, Alma, 54610, 608-248-2454, 608-248-3393, Fax: 608-248-2454, Season: May - October, www.greatriverharbor.com, Email: greatriverharbor@aol.com, Owner/Manager: Eric and Nikki Jandro, Driving Directions: 3 miles South of Alma on Hwy 35, (located on mile marker 747.9 on the Mississippi). 2020 Rate Range: \$35.00 per night

Fun 'n the Sun Houseboat

Sites and Services: 120 Total Sites, Dump station, Free showers, Offsite storage, LP gas, Groceries, Public phone, Restaurant/bar, WIFI/Hot Spots, Wood for sale, Credit cards accepted

Recreation: Playground, Game room, Fishing, Bait, Boat launch, Fish cleaning house, Trails, Planned activities

To Rent: Housekeeping rentals, Motorized watercraft, Non-motorized watercraft, Pontoons, Fishing Boats and Houseboats

Nearby: Golf Courses, Winery

Restrictions: Reservations Required

ALMA CENTER

HIXTON/ALMA CENTER KOA, N9657 State Hwy 95, Alma Center, 54611 715-964-2508, 800-562-2680, www.hixtonkoa.com, Email: hixton@koa.com, Season: 5/1 - 10/15, Owner/Manager: John & Debbie Bierbach, Driving Directions: I-94 exit 105, turn left on Hwy 95, go 3.7 miles, camp is on left 2020 Rate Range: \$25.00 - \$55.00

WACO Satisfaction Guarantee - Peaceful and beautiful

Limited Accessibility for people with disabilities. Please call for specifics.

Sites and Services: 80 Total Sites, 42 Full Hookups, 28 Water/Elec Hookups, 57 Overnight Sites, Dump station, Free showers, Offsite storage, Laundry, Cable/TV/ hookup, WIFI/Hot Spots, Wood for sale, Credit cards accepted

Recreation: Swimming pool, Pond, Playground, Pavilion/rec hall, Wagon rides, Jumping pillow, Catch & release fishing pond for kids, Gaga ball, Dog park

To Rent: Sleeping cabins, Rentals w/bathroom, Bikes, Teepee

Nearby: Casino, Canoeing, Antique Malls, Boating, Fishing, Hiking

Restrictions: Quiet Time: 10:00 PM - 8:00 AM

GPS Coordinates: Lat: 44.42090789289679 Long:90.95048904418945

See ad this page

BAYFIELD

APOSTLE ISLANDS VIEW CAMPGROUND, HWY J 1/2 MI SO Bayfield, Bayfield, 54814, 715-779-5524, www.apostleislandsareacampground.com or aiacamping.com, Season: Memorial Weekend to Apple Fest Weekend, Owner/Manager: Zach & Jennifer Krivoshein, Driving Directions: Turn on S Hwy J off Hwy 13. 1 mile south of bayfield

Sites and Services: 63 Total Sites, 36 Full Hookups, 9 Water/Elec Hookups, 2 Pull Throughs, Dump station, Pay showers, Groceries, Laundry, WIFI/Hot Spots, Wood for sale, Credit cards accepted

Recreation: Playground, Trails

To Rent: Sleeping cabins, Rentals w/bathroom, Rentals w/kitchenette, Mopeds

Nearby: Howl Adventure Center

Restrictions: Quiet Time: 10:00 PM to 7:00 AM

BIRCHWOOD

FEATHERSTONE RV PARK, W650 Granite Rd, Birchwood, 54817 715-354-3610, www.featherstonervpark.com, Season: May - October, Email: info@featherstonervpark.com, Owner/Manager: Gail Edwardson & Rick Oswalt, Driving Directions: from Hwy 53N, take Cty Rd V East, approx 6 miles, left on Hwy 48 E 4 miles, turn right on Loch Lomond Rd, 2 blocks, turn right on Granite Rd 2020 Rate Range: \$28.00 - \$30.00

WACO Satisfaction Guarantee - All full hookups

Sites and Services: 24 Total Sites, 24 Full Hookups, 13 Pull Throughs, 17 Seasonal Sites, 7 Overnight Sites, Free showers, Offsite storage, WIFI/Hot Spots, Wood for sale

Recreation: Playground, ATV trails, Direct ATV Trail Access

Nearby: ATV trail-direct access, Golf course and Lakes

BLACK RIVER FALLS

LOST FALLS CAMPGROUND, N2974 E. Sunnyvale Rd. Black River Falls, 54615 715-284-7133, 800-329-3911, www.lostfalls.com, Season: Memorial Day Weekend thru September, Email: info@lostfalls.com, Owner/Manager: Aaron & Shannon Lachmiller, Driving Directions: I-94 West on State Hwy #54, 11 miles to E Sunnyvale Rd, 2020 Rate Range: \$30.00 - \$40.00

WACO Satisfaction Guarantee - Grassy, semi-wooded, riverside

Sites and Services: 50 Total Sites, 12 Full Hookups, 9 Water/Elec Hookups, 3 Elec Only Hookups, 1 Pull Throughs, Free showers, Wood for sale, Credit cards accepted

Recreation: Swimming beach, Playground, Pavilion/rec hall, Fishing, Trails, Badminton, Volleyball, Horse-shoes, Butterfly Habitat

To Rent: Housekeeping rentals, Non-motorized watercraft, Tubes, Kayaks, Canoes, SUP's

Nearby: Golf, Casino, Outdoor water park

Restrictions: Quiet Time: 11 PM - 7 AM, No Pets or Smoking in Cabins, Pets permitted in campsites, Pet deposit required

Hixton/Alma Center

On Historic Silver Mound.

An Award Winning Quiet Country Campground

AKA **SILVER MOUND CAMPGROUND**

Black River Country - Jackson County - I-94 Exit 105

Jumping Pillow / Pool / Playground / Gaga Ball / WIFI / Cable

Sewer Hookups / Ex-Long Pull Thru Sites


48 Acres of beautiful woods, meadow, birds & flowers, Shaded level sites, Secluded tent sites, Pavilion, Immaculate KOA Facilities, Hot Showers & Restrooms, Laundry, Store, Saturday Hay Ride - Ice Cream Social \$ - Dog Park

A Great Place to Meet Friends

10% Discount with KOA Value Kard - Buy One Here!

www.hixtonkoa.com

John & Debbie Bierbach • N9657 State HWY. 95 • Alma Center, WI 54611 • **715-964-2508** • 1-800-562-2680



CHETEK

EAGLE VIEW RV CAMPGROUND, W16270 Cty Rd D & F, Chetek, 54728
715-924-3515, 715-642-1391, Fax: 715-924-3515, Season May - Mid October,
www.eagleviewrvcampground.com, Email: jmhh@centurytel.net, Owner/Manager: Jim
 & Kathy Shultz, Driving Directions: From Eau Claire, WI Hwy 53 N, Chetek exit, Cty I
 right, follow to Cty D right, 8 miles to Rusk County-to campground on left
 2020 Rate Range: \$30.00

WACO Satisfaction Guarantee - New Park, Rural setting

Sites and Services: 24 Total Sites, 24 Full Hookups, 1 Pull Throughs, 20 Seasonal
 Sites, 4 Overnight Sites, Free showers, Laundry, WIFI/Hot Spots, Wood for sale

Recreation: Playground, Pavilion/rec hall, Game room, Trails, Mini Golf

To Rent: Sleeping cabins, Park Model Rental

Nearby: Dining, Golf, Fishing

Restrictions: Quiet Time: 10:30 PM - 7:30 AM, Pets on Leash

T.J.'S TIMBERLINE RESORT & CAMPGROUND, 1189W N. Potato Lake
 Road, Chetek, 54728, **715-353-2238, www.tjtimberline.com**, Email: jim@
 tjtimberline.com, Season: May - Sept Owner/Manager: Deb & Jim Sterchy, Driving
 Directions: Just 13 miles East of Chetek take Hwy D East to County Road F on North
 Potato Lake Road, 2020 Rate Range: \$25.00 camping day \$450.00 week cabins

WACO Satisfaction Guarantee - Lakeshore Camping

Sites and Services: 23 Total Sites, 23 Water/Elec Hookups, 17 Seasonal Sites, 6
 Overnight Sites, Pay showers, Restaurant/bar, Snack bar, WIFI/Hot Spots, Wood for
 sale, ATM

Recreation: Fishing, Bait, Boat launch, Fish cleaning house, ATV trails

To Rent: Housekeeping rentals, Motorized watercraft, Non-motorized watercraft

Nearby: Casino, Golf, Restaurants

CHIPPEWA FALLS

O'NEIL CREEK CAMPGROUND, 14912 105th Ave, Chippewa Falls, 54729
715-723-6581, www.oneilcreek.com, Season: 4/15 - 10/15, Email: office@
 oneilcreek.com, Owner/Manager: Joe & Geri Walter, Driving Directions: OCC is
 located approximately 1 mile East of Hwy 124 and approximately 1 mile West of
 Hwy 178 look for entrance sign. 2020 Rate Range: \$40.00 - \$58.00

Family, Big-Rigs, Swimming, Concessions

Limited Accessibility for people with disabilities. Please call for specifics.

Sites and Services: 380 Total Sites, 26 Full Hookups, 72 Water/Elec Hookups,
 10 Pull Throughs, 270 Seasonal Sites, 110 Overnight Sites, Dump station, Free
 showers, LP gas, Groceries, Laundry, Snack bar, WIFI/Hot Spots, Wood for sale,
 ATM, Credit cards accepted

Recreation: Swimming beach, 2 Playgrounds, Pavilion/rec hall, Train rides, Jumping
 pillow, Outdoor movies/outdoor theater, Fishing, Bait, Themed weekends, Planned
 activities, Lighted Train Ride, Gaga ball, Jump Shot, Mini golf, Arcade, Pedal carts,
 Volleyball, Walking trails

To Rent: Sleeping cabins, Non-motorized watercraft, Tubes, Golf carts, Park models,
 Travel Trailers, Rustic cabins, Kayak Rentals, Rustic Cabins

Nearby: Leinenkugel's, Lake Wissota, Tube Float, Country and Rock Fest,
 NS Fair, UWEC

Restrictions: Quiet Time: 10:30 PM - 8:00 AM, valid license 21 to operate
 golf cart rental

GPS Coordinates: Lat: 44°995184 Lat: 91°367716

PINE HARBOR CAMPGROUND, 7181 185th Street, Chippewa Falls, 54729
715-723-9865, www.pineharborcampground.com, Season: May to Mid October,
 Email: pineharborcampground@yahoo.com, Owner/Manager: Brett Bullock, Driving
 Directions: From I-94 for WI-29E toward Green Bay 4-6 miles to exit 80 for Chippewa
 Co X toward Lake Wissota State Park continue through round about, 2 miles Left on
 190th, left on 70th, right on 185th, 2020 Rate Range: \$26.00 - \$40.00

Clean and Quiet

Sites and Services: 45 Total Sites, 20 Full Hookups, 16 Water/Elec Hookups, 3 Elec
 Only Hookups, 16 Pull Throughs, 20 Seasonal Sites, 25 Overnight Sites, Dump
 station, Free showers, Offsite storage, Groceries, Laundry, WIFI/Hot Spots, Wood for
 sale, Credit cards accepted

Recreation: Playground, Pavilion/rec hall, Themed weekends, Planned activities

Nearby: Lake Wissota, Chippewa Falls, Leinenkugel Brewery

Restrictions: Quiet Time: 11:00 PM to 8:00 AM

GPS Coordinates: Lat: 44.947099 Long: -91.292729



Full refund to any camper requesting a refund on campsite fees and leaving within one hour of check-in.
 Guarantee applies to campsite fees only and is not valid on holidays or holiday weekends.

COUDERAY

INDIAN TRAIL RESORT, 7431N Flowage Road, Couderay, 54828
715-945-2665, www.indiantrailresort.com, Email: indiantrailresort@yahoo.com,
 Season: Opening Fishing - Columbus Day, Owner/Manager: John & Brenda Dettloff,
 Driving Directions: from Hayward 13 miles E CR B, then 8 miles S on CR CC to New
 Post left on Flowage Rd 2 miles to dead end,
 2020 Rate Range: Seasonal \$1800.00 - \$2100.00

Well kept historic resort

Sites and Services: 21 Total Sites, 20 Full Hookups, 1 Elec Only Hookups, 1 Pull
 Throughs, 20 Seasonal Sites, 1 Overnight Sites, Free showers, Restaurant/bar, Snack
 bar, WIFI/Hot Spots, Worship service, Wood for sale

Recreation: Swimming beach, Playground, Fishing, Bait, Boat launch, Fish cleaning
 house, Trails, ATV trails, Swing set, Free Paddle Boats, Free Canoes, Fat Bike/hiking
 trails nearby, One mile from ATV trail, Picnic Table, Bench Swings, Dock-side gas/oil,
 Boating, Star gazing, Wildlife viewing, Fire pit, Free firewood

To Rent: Sleeping cabins, Rentals w/bathroom, Rentals w/kitchenette, Rentals ADA
 compliant, Housekeeping rentals, Motorized watercraft, Non-motorized watercraft,
 Motel rooms, Common bathroom

Nearby: National Freshwater Fishing Hall of Fame, 100's of miles of Biking & Hiking
 trails, Golf courses, Shopping downtown Hayward

Restrictions: Reservations Required, Quiet Time: 11:00 PM - 8:00 AM, No fireworks
GPS Coordinates: 45.8993N, 91.1608W

FAIRCHILD

BLACKCREEK LODGE CAMPGROUND, S13231 County Road H,
 Fairchild, 54741, **715-313-0906, www.blackcreekretreat.com**,
 Email: blackcreeklodge@hotmail.com, Owner/Manager: Karlee Bertrang, Driving
 Directions: I94 to Osseo, HWY 10 to Fairchild, County Rd H (North) to BCL,
 2020 Rate Range: \$40+ Tax

Camping, Cabins, Food, Swim

Sites and Services: 40 Total Sites, 40 Full Hookups, 12 Water/Elec Hookups, 38
 Seasonal Sites, Pay showers, Groceries, Laundry, Public phone, Restaurant/bar,
 Wood for sale, ATM, Credit cards accepted

Recreation: Swimming beach, Pond, Playground, Pavilion/rec hall, ATV trails,
 Snowmobile trails

To Rent: Sleeping cabins, Rentals w/bathroom, Rentals w/kitchenette

Nearby: Coon Fork, Rock Dam, ATV Trails

Restrictions: No Pets, Reservations required, Pets good for Campers, NOT ok for Cabins

LITTLE CREEK FAMILY CAMPGROUND, 627 Tioga Rd, Fairchild, 54741
715-533-8594, www.littlecreekcampgroundfairchild.com,
 Season: May - October, Email: littlecreekcampgroundfairchild@gmail.com,
 Owner/Manager: James & Vicki Littlefair, Driving Directions: From I-94, Osseo exit
 88. E on Hwy 10 for 12 miles. Left on Humbird, right on E Main, left on Camp rd,
 right on Tioga.

WACO Satisfaction Guarantee - Family-Friendly, ATV, Swim Pond

Limited Accessibility for people with disabilities. Please call for specifics.

Sites and Services: 55 Total Sites, 55 Full Hookups, 4 Pull Throughs, 39 Seasonal
 Sites, 16 Overnight Sites, Dump station, Pay showers, Offsite storage, Groceries,
 Laundry, Restaurant/bar, WIFI/Hot Spots, Wood for sale, Credit cards accepted

Recreation: Swimming beach, Pond, Playground, Pavilion/rec hall, Game room,
 Wagon rides, ATV trails, Snowmobile trails, Themed weekends, Planned activities

To Rent: Sleeping cabins, Rentals w/bathroom, Rentals w/kitchenette, Bikes

Nearby: ATV Trails, Golfing, Fishing

Restrictions: Quiet Time: 10PM - 7AM

GLIDDEN

NORTHERN LURE RESORT & CAMPGROUND LLC, 23913 Preib Rd,
 Glidden, 54527, **715-264-3677, 715-264-3678, www.northernlure.com**,
 Email: vacation@northernlure.com, Season: May - November, Owner/Manager:
 Tiffany Storch, Driving Directions: Traveling from Ashland -Distance: 45 minutes / 35
 miles - North Entrance: Turn South and drive on State Hwy 13 (WI-13) for 33 miles.
 After the wayside on the right, watch for the Gordon Lake Road sign. Turn left onto
 Gordon Lake Road. In 1/2 mile, merge right to stay on Gordon Lake Road. In another
 1/2 mile, turn right onto Preid Road. Northern Lure in on the right. Traveling from
 Hayward - Distance: 1 hour / 50 miles - North Entrance: Turn East onto State Hwy
 77 (WI-77) for 45 miles. Next, turn left (North) on WI-13/WI-77/State Highway13/77.
 In 1.5 miles, turn right onto Gordon Lake Road. In 1/2 mile, merge right to stay on
 Gordon Lake Road. In another 1/2, turn right onto Preib Road. Northern Lure in on
 the right. Traveling from Phillips -Distance: 50 minutes / 40 miles from Phillips or 25
 minutes / 20 miles from Park Falls -South Entrance: Travel North on State Hwy 13
 (WI-13) for 35 miles. After the town of Glidden, there will be a ranger station on the
 left. Turn right onto Gordon Lake Road. Continue on Gordon Lake Road for 1.5 miles
 and then merge left to keep on Gordon Lake Road. In 3/4 of a mile, turn left onto
 Preib Road. Northern Lure is on the right. 2020 Rate Range: \$25 - \$100 per night
Sites and Services: 18 Total Sites, 5 Full Hookups, 13 Water/Elec Hookups, 9
 Seasonal Sites, 18 Overnight Sites, Pay showers, Restaurant/bar, WIFI/Hot Spots,
 Wood for sale, Credit cards accepted

Recreation: Swimming beach, Playground, Game room, Fishing Trails, ATV trails,
 Snowmobile trails, 400 feet of lake frontage, beautiful sandy beach area, nine acres
 of manicured lawns, fish from our dock and grill your catch at the campsite fire pit

To Rent: Sleeping cabins, Rentals w/bathroom, Rentals w/kitchenette, Non-
 motorized watercraft, 2 Canoes for rent

Nearby: Copper Falls State Park, Glidden Black Bear, Lake Superior

HAYWARD

LAKE CHIPPEWA CAMPGROUND, 8380 N. County Road CC, Hayward, 54843
715-462-3672, www.lakechip.com, Email: info@lakechip.com, Season: 5/1 - 11/1,
 Owner/Manager: Don & Judy Robinson, Driving Directions: from Hayward 13 miles
 E on CR B, then 5 miles S on CR CC, 2020 Rate Range: \$24.00 - \$56.00

WACO Satisfaction Guarantee - Wooded, Lakeside Family Camping

Sites and Services: 229 Total Sites, 155 Full Hookups, 74 Water/Elec Hookups, 20 Pull
 Throughs, 95 Seasonal Sites, 134 Overnight Sites, Dump station, Pay showers, Offsite
 storage, LP gas, Groceries, Laundry, Snack bar, WIFI/Hot Spots, Wood for sale, ATM
Recreation: Swimming beach, Playground, Ball diamond, Pavilion/rec hall, Game
 room, Wagon rides, Fishing, Bait, Boat launch, Fish cleaning house, Trails, Volleyball,
 Basketball, Boating, Mini Golf, Gaga Ball, Fishing, 15300 Acre Lake

To Rent: Sleeping cabins, Rentals w/bathroom, Rentals w/kitchenette, Rentals ADA
 compliant, Motorized watercraft, Non-motorized watercraft, Pedal carts, Golf carts,
 Paddleboards, Paddleboats, Canoes, Kayaks, Boat Tubes, Trikes

Nearby: Attractions in Hayward, Mountain Biking, Golf courses and Hiking trails

Restrictions: Quiet Time: 11:00 PM

GPS Coordinates: Lat: 45.93682568615142 Long: -91.1938726902008

See ad page 11

SISKO'S PINE POINT RESORT, 8677 N County Road CC, Hayward, 54843

715-462-3700, Fax: 715.934.2223, www.siskosresort.com, Season: May - Oct,
 Email: siskosresort@gmail.com, Owner/Manager: Adam Bodenschatz, Driving
 Directions: From Hayward- 12 miles East on B - South on CC 5 miles - Property on
 Right. 2020 Rate Range: \$65.00 - \$4,500.00

17,000 Acre Lake - 2,500FT Shoreline - Boat Docks - Gas

Limited Accessibility for people with disabilities. Please call for specifics.

Sites and Services: 50 Total Sites, 34 Full Hookups, 34 Seasonal Sites, 16 Overnight
 Sites, Dump station, Pay showers, Offsite storage, Groceries, Laundry, Restaurant/
 bar, WIFI/Hot Spots, Wood for sale, Credit cards accepted

Recreation: Pond, Playground, Fishing, Bait, Boat launch, Fish cleaning house,
 Snowmobile trails, 17,000 Acre Recreation Lake

To Rent: Sleeping cabins, Rentals w/bathroom, Rentals w/kitchenette, Motorized
 watercraft, Non-motorized watercraft

Nearby: Dining, Biking, and Boating/Fishing

Restrictions: Reservations Required, Quiet Time: 10:00 PM - 7:00 AM, No Aggressive
 Dog Breeds, Leashed Pets

GPS Coordinates: 45.949919, -91.205780

TREELAND FARM RV PARK, 10138 W County Road B, Hayward, 54843

715-462-3874, Fax: 715-462-9286, www.treelandresorts.com, Season: 5/1 - 10/15,
 Email: treelandresorts@gmail.com, Owner/Manager: Cheryl, Harold, Jan, Tyler, Tatum
 & Mallory Treland, Driving Directions: 16 Miles East of Hayward on Highway "B", 2020
 Rate Range: \$42.00 - \$69.00

WACO Satisfaction Guarantee - Premium Full Hook-up Sites

Limited Accessibility for people with disabilities. Please call for specifics.

Sites and Services: 75 Total Sites, 75 Full Hookups, 70 Pull Throughs, 40 Seasonal
 Sites, 35 Overnight Sites, Dump station, Free showers, Offsite storage, Groceries,
 Laundry, Public phone, Restaurant/bar, Snack bar, WIFI/Hot Spots, Wood for sale,
 ATM, Credit cards accepted

Recreation: Swimming pool, Swimming beach, Playground, Pavilion/rec hall,
 Game room, Outdoor movies, Fishing, Bait, Boat launch, Fish cleaning house, Trails,
 Planned activities, Tot's Fishing Trips, Kid's Games

To Rent: Sleeping cabins, Rentals w/bathroom, Rentals ADA compliant,
 Housekeeping rentals, Motorized watercraft, Non-motorized watercraft, Tubes,
 Pedal carts, Golf carts, Pontoons, Fishing Rigs, Kayaks, Paddle Boats

Nearby: Chippewa Flowage National Freshwater Fishing Hall of Fame, Hayward's
 Main Street Shopping

Restrictions: Reservations required, Quiet Time: 11:00 PM - 8:00 AM, No Fireworks.

GPS Coordinates: Lat 45.98237 Long -91.091193406

IRON RIVER

WILDWOOD CAMPGROUND, 9505 Wildwood Campground Rd, Iron River,
 54847, **715-372-4072**, Email: wildcamp@cheqnet.net, Season: May - October,
 Owner/Manager: Carl & Sandy Westlund, Driving Directions: from wayside on U.S. 2,
 South 3/4 mile on Wayside Rd, turn left on Wildwood Campground Rd
 2020 Rate Range: \$25.00 + tax

WACO Satisfaction Guarantee - Shaded, lakeside, secluded, families

Sites and Services: 25 Total Sites, 5 Full Hookups, 19 Water/Elec Hookups, 2 Pull
 Throughs, 11 Seasonal Sites, 14 Overnight Sites, Dump station, Free showers, WIFI/
 Hot Spots, Wood for sale

Recreation: Swimming beach, Playground, Fishing, ATV trails

Nearby: Apostle Islands, ATV trails, Water falls

BIG RIG FRIENDLY • PRIVATE BATHROOMS

DAILY & SEASONAL FULL HOOK-UPS: 20-30-50 AMPS

CONCRETE PATIO • FIREPITS • PICNIC TABLES

RESORT-WIDE WIFI INCLUDED



**TREELAND FARM
RV RESORT**
SINCE 2013



LAKE CHIPPEWA FLOWAGE 1/4 MILE

DOCK & MARINA RENTALS • FREE BOAT LAUNCH

SPACIOUS PULL-THROUGH SITES 75-200 FT LONG • HEATED SWIMMING POOL

PLAYGROUND • KAYAKS • CANOES • PADDLEBOATS • DISC GOLF

HORSE SHOES • PICKLEBALL • WOODED HIKING TRAILS • SAND VOLLEYBALL

BIKING & ATV TRAILS NEARBY • LAWN GAMES • BASKETBALL

OUTDOOR MOVIES • PEDDLE KARTS • PET FRIENDLY • LAUNDRY • CAMP STORE






WWW.TREELANDRESORTS.COM/RVPARK • 715-462-3874 • HAYWARD, WI • CHIPPEWA FLOWAGE



LAKESHORE CAMPING at its BEST!

LAKE CHIPPEWA CAMPGROUND

8380 N. County Rd. CC
Hayward, WI 54843
(715) 462-3672
www.lakechip.com
info@lakechip.com

CAMPSITES

100 wooded acres with
sites for everything
from tents to motor
coaches. Lakeside,
off lake, pull through,
sewer hook-up, water
and electric...

ACTIVITIES

15,300 acre lake,
excellent fishing,
sandy beach, sports,
playground, minigolf,
water skiing, biking,
game room...

AMENITIES

modern bath
houses, campstore
& snack bar, bait
shop, laundry, ATM,
docks, boat launch,
marine gas, l.p. fill &
exchange...

RENTALS

travel trailers,
park models,
camper cabin, boats,
pontoons, kayaks,
canoes, paddleboards,
paddleboats, golf carts
and more...

MERRILLAN

HATFIELD RESORTS, W8215 County Road J, Merrilan, 54754

414-539-1941, www.hatfieldresort.com, Season: 4/1 - 10/1 Owner/Manager:

Makayla Munter

Sites and Services: 25 Total Sites

NEW AUBURN

GREEN ACRES FAMILY CAMPGROUND, LLC, 30714 152nd Street,

New Auburn, 54757, **715-967-2067**, www.wigafc.com, Email: info@wigafc.com,

Owner/Manager: Kevin & Angela Pratt, Driving Directions: Hwy 53 Exit 118 onto
CR-M to WI-40N, turn right on Sand Lake Rd-152nd St to 2nd campground on right:
or US 8 to WI-40S, turn left onto Sand Lake Rd-152nd St, 2nd campground on right:
or US 27 to CR-M, turn right onto 152nd St to 1st campground on left

2020 Rate Range: \$49.00 - \$57.00

WACO Satisfaction Guarantee - Unique Northwestern Wisconsin Campground!

Sites and Services: 98 Total Sites, 98 Full Hookups, 69 Seasonal Sites, 37 Overnight
Sites, Free showers, Offsite storage, LP gas, Public phone, WIFI/Hot Spots, Wood for
sale, Credit cards accepted

Recreation: Swimming beach, Pond, Playground, Pavilion/rec hall, Game room,
Outdoor movies, ATV trails, Snowmobile trails, Planned activities, Gaga Ball,
Volleyball, 1/2 court basketball pad, Camp Store, Frog casting pond, Dunk tank

To Rent: Rentals w/kitchenette, Pedal carts, 30 Lakes within 30 minutes

Nearby: Eau Claire, Chippewa Falls, Sand Lake, Blue Diamond Recreational Area

Restrictions: Quiet Time: 11:00 PM - 8:00 AM, Pets allowed-Must be leashed-Some
Breed Restrictions

GPS Coordinates: Lat: N45°17.2438 Long: 91°22.1069

SHEPS NORTSHORE BAR & CAMPGROUNDS, N1033 Highway 40,

New Auburn, 54757, **715-868-2504**, Owner/Manager: Randy & Mary Shepler

Sites and Services: 41 Total Sites

Recreation: Playground, Bait, Fish cleaning house, ATV trails, Snowmobile trails

Restrictions: Quiet Time: 11:00PM

Indian Head Country • 2020

OSSEO

STONE CREEK RV RESORT, 50483 Oak Grove Rd. Osseo, 54758

715-597-2102, www.stonecreekrvresort.com, Season: 4/1 - 11/1,

Email: info@stonecreekrvresort.com, Owner/Manager: Brian & Deneen Pedersen &
Joyce Stenklyft, Driving Directions: from I-94 and Hwy 10 E intersection, go 50' turn
R or South on Oak Grove Rd by Dairy Queen - go 3 long blocks - We are on the right
2020 Rate Range: \$35.00 - \$65.00

WACO Satisfaction Guarantee - Big- Rigs, Blacktop roads

Sites and Services: 192 Total Sites, 81 Full Hookups, 31 Water/Elec Hookups, 16
Pull Throughs, 64 Seasonal Sites, 110 Overnight Sites, Dump station, Pay showers,
Groceries, Laundry, Cable/TV/hookup, Snack bar, WIFI/Hot Spots, Wood for sale,
ATM, Credit cards accepted

Recreation: Swimming pool, Playground, Game room, Wagon rides, Jumping
pillow, Skate park, Fishing, ATV trails, Themed weekends, Planned activities, Train
Rides, Laser Tag, Full time activity director, Gaga ball

To Rent: Sleeping cabins, Rentals w/bathroom, Rentals w/kitchenette, Rentals ADA
compliant, Golf carts

Nearby: Stockman's, Amish Tours, Cheese Houses.

Restrictions: Quiet Time: 11PM - 7AM, No Rottweilers, Pit Bulls, Dobermans or mix
thereof. No pets in cabins

GPS Coordinates: N44 34.504W091 11.792 - **See ad pages 12 & 25**

SARONA

WHITETAIL RIDGE CAMPGROUND/RV PARK & BACKWOODS SALOON

N753 Shallow Lake Rd, Sarona, 54870, **715-469-3309**, **715-469-3421**,

www.whitetailridgescampground.com, Email: whitetailcamp@centurytel.net,

Owner/Manager: Jeff & Tammy Gagner, 2020 Rate Range: \$1060.00 seasonal

WACO Satisfaction Guarantee - Large open & wooded sites

Sites and Services: 125 Total Sites, 125 Water/Elec Hookups, 3 Pull Throughs, 114
Seasonal Sites, 11 Overnight Sites, Dump station, Offsite storage, Restaurant/bar,
WIFI/Hot Spots, Wood for sale, ATM, Credit cards accepted

Recreation: Pond, Playground, Pavilion/rec hall, Game room, Fishing, Bait, Trails,
ATV trails, Themed weekends, Planned activities

Nearby: Beautiful sandy beach, Several lakes minutes away, ATV/snowmobile trail

www.wisconsinincampgrounds.com 11

Stoney Creek RV Resort

Osseo, Wi

715-597-2102

- ✓ Extra Large RV Sites
- ✓ Cabin Rentals
- ✓ Seasonal Sites
- ✓ Wi-Fi Hot Spots
- ✓ Pool & Kiddie Pool
- ✓ Jumping Pillow
- ✓ Mini Golf
- ✓ Laser Tag
- ✓ Foam Fun
- ✓ Catch & Release Fishing Pond
- ✓ Volleyball & Basketball Courts
- ✓ Activities 7 days a week!

Good Sam
RATED
10/10★/10



FAMILY FUN IS OUR BUSINESS!



ONLINE RESERVATIONS AT
WWW.STONEYCREEKRVRESORT.COM



SPoonER

ANCHOR BAY RESORT, W9076 Co Rd E, Spooner, 54801

715-635-2614, www.anchorbayresort.net, Email: anchorbayresort@outlook.com, Season: Summer, Owner/Manager: Gwen Welter, Driving Directions: 8 miles west of Trego on County Hwy E

Cabins, RV's, tents welcome

Sites and Services: 17 Total Sites, 4 Full Hookups, 13 Water/Elec Hookups, 2 Pull Throughs, 15 Seasonal Sites, Free showers

Recreation: Swimming beach, Game room, Fishing, Fish cleaning house, ATV trails, Snowmobile trails

To Rent: Housekeeping rentals, Motorized watercraft, Non-motorized watercraft

Restrictions: Reservations Required, Pet Friendly

STONE LAKE

SUMMIT LAKE CAMPGROUND & RV PARK, 3730 N Marsh Lake Rd,

Stone Lake, 54876, **715-354-7241**, Fax: 715-354-7250, www.summitlakegamefarm.com, Email: phil@summitlakegamefarm.com, Season: May

- October, Owner/Manager: Phillip Johnson, 2020 Rate Range: Vary from \$20.00 - \$35.00

Sites and Services: 45 Total Sites, 33 Full Hookups, 12 Elec Only Hookups, Dump station, Pay showers, Laundry, Restaurant/bar, WIFI/Hot Spots, Wood for sale, ATM, Credit cards accepted

Recreation: Swimming beach, Playground, Fishing, Boat launch, Fish cleaning house, Trails, ATV trails, Snowmobile trails, Sporting Clays

To Rent: Sleeping cabins, Rentals w/bathroom, Rentals w/kitchenette, Non-motorized watercraft, Kayaks & Paddle Boards

TREGO

LOG CABIN RESORT & CAMPGROUND, N7470 Log Cabin Drive, Trego,

54888, **715-635-2959**, www.logcabin-resort.com, Season: 5/1 - 10/1, Owner/Manager: Tim & Christy Davis, Driving Directions: from Spooner, Hwy 53 N & 63 N, 5 miles, Hwy 63 N in Trego, immediate 1st drive (Log Cabin Drive) on left, 2020 Rate Range: \$39.00-\$44.00 Camping / \$75.00 - \$235.00 Cabins

Clean Family River Fun

Sites and Services: 25 Total Sites, 3 Full Hookups, 25 Water/Elec Hookups, 1 Pull Through, 5 Seasonal Sites, 20 Overnight Sites, Dump station, Pay showers, WIFI/Hot Spots, Wood for sale, Credit cards accepted

Recreation: Swimming beach, Pond, Playground, Pavilion/rec hall, Fishing, ATV trails, Planned activities, Spray park, Inflatable play park, Sauna, Dunk Tank

To Rent: Sleeping cabins, Housekeeping rentals, Non-motorized watercraft, Tubes, Pedal carts, Canoes, Kayaks

Nearby: Hayward, Train Ride, Mini golf/go cart

Restrictions: Quiet Time: 11:00 PM - 8:00 AM

GPS Coordinates: 45.9060 N, 91.8257 W

WASCOTT

SCHATZI'S 4 SEASONS RESORT AND CHIPMUNK BAR & GRILL,

16095 S Chipmunk Hollow Rd, Wascott, 54890, **715-466-4095**,

www.schatzisresort.com, Email: goodtimes@schatzisresort.com, Season: Year

Round, Owner/Manager: Mark & Michele Johnson, Driving Directions: from the North 45 miles South of Superior/Duluth. From State Hwy 53 at Wascott (between Gordon & Minong) take Douglas County Rd "T" West-6 miles to Chipmunk Hollow Rd Go North (Right) 1 Mile to end of the road on Cranberry Lake. From the South: 120 miles Northeast of the Twin Cities. From Interstate 35 at Hinkley take Hwy 48 East 5 miles to Danbury Head North (left) on Hwy 35, 23 milesto county road T . Head East (right) 13 miles to S Chipmunk Hollow Rd. Head North left 1 mile to end of rd at Cranberry Lake. 2020 Rate Range: \$1800.00 Seasonal

WACO Satisfaction Guarantee - Cabins available year round

Sites and Services: 77 Total Sites, 77 Full Hookups, 77 Seasonal Sites, Pay showers, Restaurant/bar, WIFI/Hot Spots, ATM, Credit cards accepted

Recreation: Swimming pool, Playground, Pavilion/rec hall, Game room, Fishing, Fish cleaning house, Trails, ATV trails, Snowmobile trails, Splash Pad, Fall Colors, Amazing Views, Gas/Groceries 1 mile

To Rent: Rentals w/bathroom, Rentals w/kitchenette, on ATV Trails #3, Cabins available year round

Nearby: National Forests, Golf, Casinos

Restrictions: Reservations Required, Quiet Time: 11:00pm - 9:00am, Sorry no Pets in Cabins.

GPS Coordinates: Lat: 46.181412 Long:91.930512

WEYERHAUSER

BAY VIEW RESORT INC. W14045 Highway D, Weyerhauser, 54895

715-828-1330, Owner/Manager: Linda Grefsheim

Sites and Services: 28 Total Sites

Northwoods • 2020

Welcome to...

NORTH WOODS

	Listing Page	Total Sites	See Ad Page
Arbor Vitae Campground, Arbor Vitae	13	114	
Buckatabon Lodge, Conover	14	61	
Camping In The Clouds, Florence	14	50	
Chain O' Lakes Rsrst Prk & Cmpgrnd, Eagle River	14	193	
Christian's Campground, Pelican Lake	15	25	
Coadys Point of View Campground, Phelps	15	14	
Diamond Lake Campground, Porterfield	15	64	
Great Northern Campground, Gleason	14	53	
Heaven's Up North Campground, Lakewood	14	116	
Hi Pines Campground, Eagle River	14	166	
Hiles Pine Lake Campground, Hiles	14	80	
Indian Shores Resort, Woodruff	16	182	16
Lake George Campsite, Rhinelander	15	36	
Maple Heights Campground, Lakewood	15	115	
McCaslin Mountain Campground, Silver Cliff	13	64	
Patricia Lake Campground, Minocqua	15	100	14
Pelican Lake Campground, Pelican Lake	15	100	
Peshtigo River Campground, LLC, Crivitz	14	112	
Silver Cliff Camp, Silver Cliff	15	40	
Spur of the Moment Ranch, Mountain	15	5	25
Surewood Forest Campground, Tomahawk	16	110	
Terrace View Campsites, Tomahawk	16	42	
Weaver's Resort & Campground, Pelican Lake	15	47	

ARBOR VITAE

ARBOR VITAE CAMPGROUND, 10545 Big Arbor Vitae Drive, Arbor Vitae,

54568, **715-356-5146**, www.arborvitae campground.com, Season: 5/1-10/15, Email: avc@arborvitae campground.com, Owner/Manager: Don Allen & Mary Watson, Driving Directions: From Minocqua, on Hwy 51, North to Hwy 70 East, 1 1/2 miles to Big Arbor Vitae Dr. 1/2 mile to campground

2020 Rate Range: Campsites \$28.00-\$30.00, Cabin Weekly Rate \$488.00

Shaded and Open Sites

Limited Accessibility for people with disabilities. Please call for specifics.

Sites and Services: 114 Total Sites, 22 Full Hookups, 6 Water/Elec Hookups, 12 Elec Only Hookups, 10 Pull Throughs, 62 Seasonal Sites, 47 Overnight Sites, Dump station, Free showers, Offsite storage, Groceries, WIFI/Hot Spots, Wood for sale, Credit cards accepted

Recreation: Playground, Fishing, Bait, Boat launch, Fish cleaning house, Trails, Lake, Swimming Pier, Water skiing, Jet skiing

To Rent: Sleeping cabins, Rentals w/bathroom, Motorized watercraft, Non-motorized watercraft, Aqua cycle, Winter cabins available

Nearby: Lakes, Restaurant/Bar, Trails, Shopping

Restrictions: Quiet Time: 11:00 PM to 8:00 AM

GPS Coordinates: N45°55'03.4" W089°39'23.4"

ATHELSTANE

MCCASLIN MOUNTAIN CAMPGROUND, W15720 Co. Rd F, Athelstane,

54104, **715-757-3734**, **715-757-2561**, Fax: 715-757-3734, Season: Year Round, www.mccaslinmountain.com, Email: info@mccaslinmountain.com, Owner/Manager: Edith Smith, Michael & Barbara Smith, Driving Directions: from lakewood, 10 miles on Co F, 2020 Rate Range: \$25.00 - \$35.00

WACO Satisfaction Guarantee - Hiking, ATV trails, Fishing

Limited Accessibility for people with disabilities. Please call for specifics.

Sites and Services: 64 Total Sites, 35 Water/Elec Hookups, 28 Seasonal Sites, 35 Overnight Sites, Dump station, Pay showers, Offsite storage, LP gas, Groceries, Snack bar, Wood for sale, Credit cards accepted

Recreation: Playground, Game room, Trails, ATV trails, Mini-golf, Water slide

To Rent: Rentals w/bathroom, Housekeeping rentals

Nearby: Whitewater rafting, Excellent fishing, Waterfalls tour

Restrictions: Quiet Time: 10:30 PM

GPS Coordinates: Lat: 45.37763 Long: 88.38856

www.wisconsin campgrounds.com 13



Family Campground for Tents, PopUps & RVs!
We invite you to come camping, to relax and enjoy the beauties of Wisconsin's North Country; the woods, the water, and the wildlife in beautiful Minocqua, WI.

QUALITY CAMPING
Large, shaded sites • Rain shelter • Hot showers • Laundromat
Sanitary dump station • Water/Electric/CATV hookups • Sewer hookups
Seasonal Sites available • Wood, Ice & Snacks • WI-Fi and LP Gas

RECREATION
Basketball Court • Fitness Room • Shuffleboard • Horseshoes • Fishing
Playground • Beach • Rowboat

NEARBY
Bearskin Biking Trail • Golf 9 & 18 Holes • Wildlife Park • Horseback Riding
Lumberjack Show • Variety of Restaurants • Art, Craft & Gift Shops • Casino

8508 Camp Pinemere Road • Minocqua, WI 54548 • 715-356-3198
info@patricialakecampground.com

CONOVER

BUCKATABON LODGE AND LIGHTHOUSE INN, 5630 Rush Rd., Conover, 54519, **715-479-4660**, www.buckatabon.com, Email: info@buckatabon.com, Season: 5/1 - 10/15, Owner/Manager: The Boehm Family, Driving Directions: from Hwy 45 N to Hwy K, W to East Buckatabon Rd, to Rush Rd, 2020 Rate Range: \$27.00 - \$32.00

WACO Satisfaction Guarantee - Shaded and Open Sites

Limited Accessibility for people with disabilities. Please call for specifics.

Sites and Services: 61 Total Sites, 51 Full Hookups, 10 Water/Elec Hookups, 2 Pull Throughs, 51 Seasonal Sites, 10 Overnight Sites, Free showers, Restaurant/bar, WIFI/Hot Spots, Wood for sale

Recreation: Swimming beach, Playground, Game room, Fishing, Bait, Boat launch, Fish cleaning house, ATV trails, Bike Trails

To Rent: Housekeeping rentals, Motorized watercraft, Non-motorized watercraft, Pontoon boat, Boats, Motors

Nearby: Dining, Casino, Children's Museum

Restrictions: Reservations required, Quiet Time: 11:00 PM - 7:00 AM

CRIVITZ

PESHTIGO RIVER CAMPGROUND, LLC, W7948 Airport Rd, Crivitz, 54114 **715-854-2986**, www.peshtigorivercampground.com, Season: 5/1 - 10/15, Email: info@peshtigorivercampground.com, Owner/Manager: John, Gloria & Chad Wocelka, Driving Directions: 2 miles South of Crivitz on Hwy 141 and Airport Road 2020 Rate Range: \$24.00 - \$39.00

WACO Satisfaction Guarantee - Shaded and Open sites

Limited Accessibility for people with disabilities. Please call for specifics.

Sites and Services: 112 Total Sites, 13 Full Hookups, 13 Pull Throughs, 38 Seasonal Sites, Dump station, Free showers, Laundry, Snack bar, WIFI/Hot Spots, Wood for sale, Credit cards accepted

Recreation: Swimming beach, Playground, Pavilion/rec hall, Game room, Fishing, Planned activities

To Rent: Sleeping cabins, Tubes, Canoe rentals and Tubing

Nearby: Golf courses, Sand beaches, Lake fishing

Restrictions: Quiet Time: 10:00 PM, No fireworks

EAGLE RIVER

CHAIN O' LAKES RESORT PARK & CAMPGROUND, 3165 Campground Rd, Eagle River, 54521, **715-479-6708**, www.colcamp.com, Season: 5/1 - 10/6, Email: camp@colcamp.com, Owner/Manager: Mike Tinstman, Driving Directions: from Eagle River, 70 E 4 miles to E Cranberry Lake Rd, go South 2020 Rate Range: \$29.00 - \$34.00

WACO Satisfaction Guarantee - Mostly wooded, many activities

Limited Accessibility for people with disabilities. Please call for specifics.

Sites and Services: 193 Total Sites, 193 Water/Elec Hookups, 171 Pull Throughs, 150 Seasonal Sites, 43 Overnight Sites, Dump station, Free showers, Offsite storage, LP gas, Groceries, Laundry, WIFI/Hot Spots, Wood for sale, Credit cards accepted

Recreation: Swimming pool, Playground, Pavilion/rec hall, Game room, Fishing, Bait, Boat launch Fish cleaning house, Campground on the Eagle River chain of lakes

To Rent: Sleeping cabins, Rentals w/bathroom, Rentals w/kitchenette, Motorized watercraft

Nearby: Nicolet National Forest, Flea market, Antique stores

Restrictions: Quiet Time: 10 PM - 8 AM

GPS Coordinates: N45° 54.872' W089° 08.578'



Full refund to any camper requesting a refund on campsite fees and leaving within one hour of check-in.
Guarantee applies to campsite fees only and is not valid on holidays or holiday weekends.

HI PINES CAMPGROUND, 1919 US Hwy 45 N., Eagle River, 54521

715-479-9124, Fax: 715-477-0703, www.hipines.net, Email: info@hipines.net, Season: 5/1 - 10/15 Owner/Manager: Karen Dugre & Mike Kocourek, Driving Directions: 1 mile N of Eagle River on U.S Hwy 45, 2020 Rate Range: \$31-\$55

WACO Satisfaction Guarantee - Entire Campground-Handicap Accessible

Sites and Services: 166 Total Sites, 50 Full Hookups, 57 Water/Elec Hookups, 49 Pull Throughs, 40 Seasonal Sites, 100 Overnight Sites, Dump station, Free showers, Laundry, Snack bar, WIFI/Hot Spots, Wood for sale, Credit cards accepted

Recreation: Swimming beach, Pond, Playground, Pavilion/rec hall, Wagon rides, Jumping pillow, Outdoor movies, ATV trails, Planned activities, Dog park, Volleyball, Waterpark, Kayaks

To Rent: Sleeping cabins, Rentals w/bathroom, Rentals w/kitchenette

Nearby: Boat launch, Boat rental, Horseback riding

Restrictions: Quiet Time: 11:00 PM - 7:00 AM

GPS Coordinates: Lat: 45°945122 Long: 89°248724

FLORENCE

CAMPING IN THE CLOUDS, 4080 US 2, Florence, 54121

715-528-5596, 920-422-4315, Season: Owner/Manager: Brian Huth, Driving Directions: From Green Bay; Hwy 41 to 141 to Iron Mnt. Hwy 2 to Florence, 2020 Rate Range: \$25.00 - \$35.00

WACO Satisfaction Guarantee - Large wooded sites

Sites and Services: 50 Total Sites, 37 Full Hookups, 16 Water/Elec Hookups, 4 Pull Throughs, 31 Seasonal Sites, 15 Overnight Sites, Dump station, Free showers, Laundry, Restaurant/bar, WIFI/Hot Spots, Wood for sale, ATM, Credit cards accepted

Recreation: Indoor pool, Pond, Playground, ATV trails, Snowmobile trails, Themed weekends, Bar & Restaurant open year round, Volleyball, Horseshoes

To Rent: Sleeping cabins, Rentals w/bathroom, Rentals w/kitchenette

Nearby: Waterfalls, River floats, and Lakes

Restrictions: Reservations Required

GLEASON

GREAT NORTHERN CAMPGROUND, N6146 County Road H, Gleason, 54435

715-623-2267, www.greatnortherncampground.com, Season: May - October, Email: greatnortherncampground@gmail.com, Owner/Manager: Bree & Chad Theilman, Driving Directions: 16 miles NW of Antigo, 2020 Rate Range: \$22.00 - \$37.00

WACO Satisfaction Guarantee - Clean, Friendly, Organized, Relaxing

Sites and Services: 53 Total Sites, 38 Water/Elec Hookups, 15 Elec Only Hookups, Dump station, Pay showers, Public phone, Wood for sale, Credit cards accepted

Recreation: Swimming beach, Pond, Playground, Pavilion/rec hall, ATV trails, Sand volleyball, Walking trails, Dog run area

Nearby: Held's Bar, X to C Golf Course & Supper Club, Merry's Berries, MC Festival grounds

Restrictions: Quiet Time: 11:00 PM to Daylight

HILES

HILES PINE LAKE CAMPGROUND, 8896 W. Pine Lake Rd., Hiles, 54511

715-649-3319, www.campingpinelake.com, Email: hplcamp@frontiernet.net, Season: Closed Nov 1 Open May 1 (limited April 1 - Owner/Manager: Joan & Bill Ferris, Driving Directions: from Jct Hwy 8 & 32 in Crandon, go N on 32 approx 14 miles to West Pine Lake Rd, turn left, go W 1/2 mile To Tee, Turn left 1/2 mile S, 2020 Rate Range: \$24.00 - \$34.00

WACO Satisfaction Guarantee - Lakeside, Excellent fishing

Limited Accessibility for people with disabilities. Please call for specifics.

Sites and Services: 80 Total Sites, 21 Water/Elec Hookups, 7 Elec Only Hookups, 50 Seasonal Sites, Dump station, Free showers, Offsite storage, Groceries, WIFI/Hot Spots, Wood for sale

Recreation: Playground, Game room, Fishing, Boat launch, Fish cleaning house, Trails, ATV trails, Children's Swimming Beach, Volleyball, Basketball, Horseshoes

To Rent: Rentals w/kitchenette, Motorized watercraft, Non-motorized watercraft, Mobile home, RV's, Boats, Motors & Paddle boats, Kayaks

Nearby: Casinos, Golf, ATV trails accessible

Restrictions: Quiet Time: 11:00 PM until 8:00 AM, Pets must be leashed at all times

LAKEWOOD

HEAVEN'S UP NORTH CAMPGROUND, 18344 Lake John Road, Lakewood, 54138, **715-276-6556**, www.heavensupnorth.com, Season: full 5/15 - 10/15 limited 10/15-5/15, Email: heavnsupno@centurytel.net, Owner/Manager: Wendy Heil, Driving Directions: from Hwy 32 in Lakewood, go 2 miles East on Cty Rd F, go North 3 miles on Lake John Rd, 2020 Rate Range: \$35.00 - \$40.00

Beautiful Wooded Sites

Sites and Services: 116 Total Sites, 114 Water/Elec Hookups, 4 Elec Only Hookups, 6 Pull Throughs, 85 Seasonal Sites, 31 Overnight Sites, Dump station, Pay showers, Offsite storage, Laundry, WIFI/Hot Spots, Wood for sale, Credit cards accepted

Recreation: Swimming pool, Playground, Game room, ATV trails, Snowmobile trails, Themed weekends, Planned activities, ATV access from Campground

To Rent: Sleeping cabins, Rentals w/bathroom, Rentals w/kitchenette, Furnished rentals available

Nearby: Nicolet National Forest, Northern Lights Bingo & Casino, River Rafting

Restrictions: Reservations Required, Quiet Time: 10 PM - 8 AM

MAPLE HEIGHTS CAMPGROUND, 16091 Chain Lake Rd, PO Box 130 Lakewood, 54138, **715-276-6441**, www.mapleheightscampground.com, Season: 5/1 - 10/31 Owner/Manager: James, Elizabeth, Jackie, & Phil Reed Driving Directions: from Green Bay, 70 miles North on Hwy 32 2020 Rate Range: \$25.00 - \$38.00

WACO Satisfaction Guarantee - Huge, wooded pull-thru sites

Limited Accessibility for people with disabilities. Please call for specifics.

Sites and Services: 115 Total Sites, 92 Water/Elec Hookups, 11 Elec Only Hookups, 78 Pull Throughs, 84 Seasonal Sites, 31 Overnight Sites, Dump station, Free showers, Offsite storage, LP gas, Groceries, Laundry, Snack bar, WIFI/Hot Spots, Wood for sale, Credit cards accepted

Recreation: Swimming pool, Playground, Pavilion/rec hall, Outdoor movies, Fishing, Trails, ATV trails, Snowmobile trails, Themed weekends, Planned activities, Ping pong, Ladder golf, Bean bags

To Rent: Pedal carts

Nearby: River rafting, Casino gambling, ATV trails

Restrictions: Quiet Time: 10:00PM-7:30AM, 3 day Min on Holidays & Craft Show Weekend

GPS Coordinates: Lat: 45.305861 Long: 88.5593729

MINOCQUA

PATRICIA LAKE CAMPGROUND, 8508 Camp Pinemere Rd, Minocqua, 54548

715-356-3198, www.patricialakecampground.com, Season: 5/1 - 10/15,

Email: info@patricialakecampground.com, Owner/Manager: David & Joy Taber, Driving Directions: from Hwy 51 N to left 70W, 2 1/2 miles to Camp Pinemere Rd left 1/2 mile to sign. 2020 Rate Range: \$30.00 - \$45.00

Lakeside, Wooded, Grassy

Sites and Services: 100 Total Sites, 88 Full Hookups, 8 Water/Elec Hookups, 4 Water Only Hookups, 5 Pull Throughs, 68 Seasonal Sites, 32 Overnight Sites, Dump station, Pay showers, Offsite storage, LP gas, Groceries, Laundry, Cable/TV/hookup, WIFI/Hot Spots, Wood for sale, Credit cards accepted

Recreation: Swimming beach, Playground, Pavilion/rec hall, Fishing, Bait, Boat launch, Planned activities

To Rent: Housekeeping rentals, Non-motorized watercraft, KAYAKS

Nearby: Wildlife park, Casino, Golf

Restrictions: Quiet Time: 11:00 PM to 8:00 AM, Dogs - Limit 2 - No Aggressive dogs

GPS Coordinates: Lat: 45.87697 Long: 89.75629 - [See ad page 14](#)

MOUNTAIN

SPUR OF THE MOMENT RANCH, 14221 Helen Lane, Mountain, 54149

715-276-3726, 800-644-8783, www.spurofthemomentranch.org,

Fax: 715 276 2946, Email: annm@spurofthemomentranch.org, Season: 5/1 - 10/31 - 1/1 - 12/31, Owner/Manager: Ann Maletzke, Driving Directions: From 32/64, turn on to Kingston Road to the end, left on Helen Lane. 2020 Rate Range: \$33.00 - \$185.00

National forest, Pond, Trails, Recreational area

Limited Accessibility for people with disabilities. Please call for specifics.

Sites and Services: 5 Total Sites, 5 Water/Elec Hookups, 5 Overnight Sites, Dump station, Free showers, WIFI/Hot Spots, Wood for sale, Credit cards accepted

Recreation: Trails, ATV trails, Snowmobile trails, Horse encounters, Carriage rides, Horse camping, Snowmobiling, Cross country skiing, Snow shoeing, Horseback Riding Lessons

To Rent: Sleeping cabins, Rentals w/bathroom, Rentals w/kitchenette, Housekeeping rentals, Year long sleeping cabins

Restrictions: Reservations Required, Quiet Time: 10:00 PM - 8:00 AM

GPS Coordinates: 45.1411159-88.471501 - [See ad page 25](#)

PELICAN LAKE

CHRISTIAN'S CAMPGROUND, 472 Eagle Lake Rd, Pelican Lake, 54463

715-490-1900, Email: tammic5957@gmail.com, Season: May to October (weather permitting), Owner/Manager: Mike & Tammi Christian, Driving Directions: from US 45, Cty Rd B 1 mile to Cty Rd G, right 1.5 miles, left on Eagle Lake Rd 2020 Rate Range: Seasonal: \$1107.75 w/tax

WACO Satisfaction Guarantee - Musky Lake Fishing (Nearby)

Limited Accessibility for people with disabilities. Please call for specifics.

Sites and Services: 25 Total Sites, 24 Full Hookups, 1 Water/Elec Hookups, Dump station, Pay showers, LP gas

Recreation: Pond, Playground, Pavilion/rec hall, Fishing, Trails, ATV trails

Nearby: Restaurants, Casinos, Wildlife park

Restrictions: Reservations required

PELICAN LAKE CAMPGROUND, 2060 Cty Rd Q, Pelican Lake, 54463

715-487-4600, www.pelicanlakec.com, Email: pelicanlakecpd@peoplepc.com, Season: 5/1 - 10/15, Owner/Manager: Karl & Kathy Kemp, Driving Directions: from Antigo Hwy 45 N to Pelican Lake, County Rd Q West 1 1/4 miles 2020 Rate Range: \$38.00- \$40.00

WACO Satisfaction Guarantee - Grassy, Shaded, Open Sites

Limited Accessibility for people with disabilities. Please call for specifics.

Sites and Services: 100 Total Sites, 70 Full Hookups, 30 Water/Elec Hookups, 75 Seasonal Sites, 25 Overnight Sites, Dump station, Pay showers, Laundry, Wood for sale

Recreation: Swimming beach, Playground, Pavilion/rec hall, Game room, Fishing, Boat launch, ATV trails, Planned activities, Water mat, Volleyball, Shuffleboard, Horseshoes, Basketball, Wibit Water Toys

To Rent: Pedal carts, Wood & Ice for sale

Nearby: Casinos, Golfing, ATV trails, Dining,

Restrictions: Quiet Time: 10:00PM-8:00AM, 3 day minimum on holidays, No carry in firewood

GPS Coordinates: Lat: 45.51927 Long: 89.18437

Northwoods • 2020

WEAVER'S RESORT & CAMPGROUND, 1001 Weaver Rd., Pelican Lake, 54463, **715-487-5217**, www.weaversresort.com, Season: May - October, Email: weaversresort@yahoo.com, Owner/Manager: Jean Weaver-Sharon, Wendy & Rick Lowe, Driving Directions: 1 mile N of Pelican Lake on Hwy 45, left on Cty Q, follow Weaver signs 3 miles. 2020 Rate Range: \$30.00 - \$42.00

WACO Satisfaction Guarantee - Lakeside - Wooded and Grassy

Limited Accessibility for people with disabilities. Please call for specifics.

Sites and Services: 47 Total Sites, 45 Full Hookups, 2 Water/Elec Hookups, 1 Pull Throughs, 37 Seasonal Sites, 10 Overnight Sites, Dump station, Free showers, Public phone, Wood for sale

Recreation: Swimming beach, Playground, Fishing, Boat launch, Fish cleaning house, ATV trails, Docking, Water mats, Horseshoes, Basketball, 3,585 acre lake

To Rent: Sleeping cabins, Rentals w/bathroom, Rentals w/kitchenette, Housekeeping rentals, Non-motorized watercraft, Rowboats, Canoes

Nearby: Casino, Dining, Golf, ATV Trails

GPS Coordinates: Lat: 45.51244-89.204089

PHELPS

COADYS POINT OF VIEW CAMPGROUND LLC, 3932 N Primich Way,

Phelps, 54554, **715-545-3474**, www.povresort.com, Email: info@povresort.com, Season May - Oct. Owner/Manager Darren & Genevieve Coady, 2020 Rate Range: \$30- \$100 a Night

Luxury Tents and Campsites

Sites and Services: 14 Total Sites, 1 Elec Only Hookup, 14 Seasonal Sites, 14 Overnight Sites, Free showers, Groceries, Laundry, WIFI/Hot Spots, Wood for sale, Credit cards accepted.

Recreation: Swimming beach, Playground, Pavilion/Rec Hall, Game room, Fishing, Bait, Boat launch, Fish cleaning house, Trails, Snowmobile trails.

To Rent: Sleeping cabins, Rentals w/bathroom, Rentals w/kitchenette, Motorized watercraft, Non-motorized watercraft.

Restrictions: No Pets, Reservations required, Quiet Time: 10:00 PM - 8:00 AM

PORTERFIELD

DIAMOND LAKE CAMPGROUND LLC, W5449 Loomis Road, Porterfield,

54159, **715-789-2113**, www.diamondlakecampground.com, Season: April 27th - October 31st, Email: camp@diamondlakecampground.com, Owner/Manager: Joe & Jenn Zirbel, Driving Directions: from Green Bay: 41 N to 141 N to County Rd P, turn right to county W, turn left to Loomis road, turn right 3.6 miles to campground entrance. 2020 Rate Range: \$35.00 - \$45.00

WACO Satisfaction Guarantee - Spacious, clean, family camping.

Limited Accessibility for people with disabilities. Please call for specifics.

Sites and Services: 64 Total Sites, 3 Pull Throughs, 35 Seasonal Sites, 26 Overnight Sites, Dump station, Pay showers, Groceries, Wood for sale

Recreation: Swimming beach, Pond, Playground, Ball diamond, Pavilion/rec hall, Wagon rides, Fishing, Bait, Snowmobile trails, Planned activities, Soccer field, Baseball, Water toys

To Rent: Sleeping cabins, Non-motorized watercraft, Golf carts, 2 Cabins & 1 Yurt

Nearby: Porterfield Country Festival, DeYoung's Family Zoo, Waterfalls

Restrictions: Quiet Time: 11:00 PM - 8:00 AM, No pets & no smoking in cabins and yurts

RHINELANDER

TERRACE VIEW CAMPSITES - See listing page 16

LAKE GEORGE CAMPSITE, 4006 Bassett Road, Rhinelander, 54501

715-362-6152, www.lakegeorgecampsite.com, Season: May-October, Email: mail@lakegeorgecampsite.com, Owner/Manager: Carmen & Jesse Tank, Driving Directions: 5 miles East of Rhinelander on County P.

2020 Rate Range: \$27.00 - \$31.00

WACO Satisfaction Guarantee - 50+ Year of Quality Camping & Service!

Sites and Services: 36 Total Sites, 36 Water/Elec Hookups, 8 Pull Throughs, 21 Seasonal Sites, 15 Overnight Sites, Dump station, Pay showers, Snack bar, WIFI/Hot Spots, Wood for sale, ATM, Credit cards accepted

Recreation: Swimming beach, Playground, Game room, Fishing, Fish cleaning house, ATV trails, Full Liquor Bar

To Rent: Motorized watercraft, Non-motorized watercraft, Bunkhouse camper

Nearby: Horseback riding, Golf course, Casinos

Restrictions: Quiet Time: 10 PM - 8 AM

GPS Coordinates: N 45° 36.140' W 089° 42.7'

SILVER CLIFF

SILVER CLIFF CAMP, W14301 Hwy C, Silver Cliff, 54104

262-366-1376, www.silvercliffcamp.com, Email: dkazik@centurylink.net,

Season: May - Oct Owner/Manager: John & Denise Kazik, Driving Directions: from Lakewood take Hwy F to Hwy C, into Silver Cliff township, 14 miles east of Lakewood, 24 miles west of Crivitz on Cty Rd C

All Wooded Seasonal Sites

Sites and Services: 40 Total Sites, 40 Seasonal Sites, Wood for sale, Credit cards accepted

Recreation: Playground, Pavilion/rec hall, Game room, Trails, Planned activities, Horseshoe, Volleyball, Basketball, Nature walking trails

To Rent: Rentals w/kitchenette, 3 cabins

Nearby: Whitewater rafting, Fishing, ATV Trails

Restrictions: Quiet Time: 10 PM - 8 AM, No pets in cabins

FREE VACATION GUIDE!

Loons calling in the night.
The sound of lapping waves.
The stars overhead.
All this and more when you're Camping in the Northwoods.

HAYWARD LAKES WISCONSIN
Wood. Water. World Class Experiences.

www.haywardlakes.com
1-800-724-2992

LIFE IS BETTER Around the CAMPFIRE

TOMAHAWK

SUREWOOD FOREST CAMPGROUND, W4249 Pine Pointe Ln, Tomahawk, 54487, 920-737-9205, www.surewoodforest.com, Season: May-October, Email: surewoodforest16@yahoo.com, Owner/Manager: Jim & Deb Roberts, Driving Directions: US 51N to Exit 231 (Hwy A) - Turn right (East) 3.2 miles to South Pine Rd - Turn right .8 miles to Sandy Ln - Turn right .5 miles to campground. 2020 Rate Range: 30.00

WACO Satisfaction Guarantee - Family friendly, Lake View

Sites and Services: 110 Total Sites, 110 Water/Elec Hookups, 102 Seasonal Sites, 8 Overnight Sites, Dump station, Free showers, Laundry, Restaurant/bar, WIFI/Hot Spots, Wood for sale, ATM, Credit cards accepted

Recreation: Swimming beach, Playground, Fishing, Bait, Boat launch, Fish cleaning house, ATV trails, Snowmobile trails

To Rent: Sleeping cabins, Rentals w/bathroom, Rentals w/kitchenette, Motorized watercraft, Non-motorized watercraft

Nearby: Shopping, Farmer Markets, Golf

Restrictions: Reservations Required, Quiet Time: 11:00 PM - 7:00 AM, Speed limit is 5 mph on campground roads.

TERRACE VIEW CAMPSITES, W5220 Terrace View Rd., Tomahawk, 54487 715-453-8352, www.terraceviewcampsites.com, Email: tvcken@charter.net, Season: Spring - Mid Nov. Owner/Manager: Ken & Lin Kenworthy, Driving Directions: Located 80 miles from UP, 75 miles from Ladysmith and 3 hours from Madison. At the Crossroads of WI Northwoods - from the So. - US Hwy 51/39 N to Ext. #234 W onto Hwy. 8 approx. 1 mile turn a sharp left onto Wolff Rd. approx. 1/8 mile into campsite. 2020 Rate Range: \$35 - \$45 Passport America accepted. Includes W/E Old fashioned camping in the woods on the lake

Limited Accessibility for people with disabilities. Please call for specifics.

Sites and Services: 42 Total Sites, 34 Water/Elec Hookups, 42 Elec Only Hookups, 5 Pull Throughs, 20 Seasonal Sites, 22 Overnight Sites, Dump station, Pay showers, Snack bar, WIFI/Hot Spots, Wood for sale

Recreation: Swimming beach, Playground, Pavilion/rec hall, Game room, Fishing, Boat launch, Badminton, Volleyball, Ping Pong, Pool Table

To Rent: Non-motorized watercraft, Boats, Kayak, Canoe, and Paddleboats

Nearby: Biking, Golf, Kayaking -Special rates for those traveling by bicycles,

Restrictions: No credit/debit cards, no 50 amp, Units over 35' call ahead, Pets allowed.

GPS Coordinates: 45.53661 N 89.68841 W

INDIAN SHORES RV RESORT

- On Tomahawk Lake
- Camping, Cottages & RV Lots for Sale or Rent
- RV Sales, Service, Parts & Accessories
- New & Used Trailers & Park Models

Phone 715-356-5552

Hwy. 47 E. • P.O. Box 12 • Woodruff, WI 54568

www.indian-shores.com

e-mail: info@indian-shores.com

WOODRUFF

INDIAN SHORES RESORT, 7750 Indian Shores Rd, Woodruff, 54568 715-356-5552, Fax: 715-356-1146, www.indian-shores.com, Season: 5/1 - 10/31, Email: info@indian-shores.com, Owner/Manager: Richard & Janet Giebel, Driving Directions: 5 miles SE of Woodruff on Hwy 47, 2020 Rate Range \$49.00 - \$79.00

WACO Satisfaction Guarantee - Mostly wooded, Many activities

Limited Accessibility for people with disabilities. Please call for specifics.

Sites and Services: 182 Total Sites, 170 Full Hookups, 12 Water/Elec Hookups, 5 Pull Throughs, 44 Seasonal Sites, 133 Overnight Sites, Dump station, Free showers, Offsite storage, LP gas, Groceries, Laundry, Cable/TV/hookup, Restaurant/bar, Snack bar, WIFI/Hot Spots, Worship service, Wood for sale, ATM, Credit cards accepted

Recreation: Swimming pool, Swimming beach, Playground, Pavilion/rec hall, Game room, Fishing, Bait, Boat launch, Fish cleaning house, Snowmobile trails, Planned activities, Mini golf, Shuffle board, Tennis, Volleyball, Basket Ball, Horseshoe pit, Disc golf

To Rent: Housekeeping rentals, Motorized watercraft, Non-motorized watercraft, Tubes, Pop-up trailers

Nearby: Golf course, Water sports, Shopping

Restrictions: Quiet Time: 10:30 PM - 8:00 AM

GPS Coordinates: Long: N 45° 50.754 Lat: W 89° 38.356

See ad this page



How would you like to win 2 Indoor Club Seat Tickets to a Green Bay Packer Game this season?

Simply camp at your favorite WACO campground and send us a picture from that campground showing us your BEST CAMPING LIFE! Show us early camping, winter camping, Halloween Camping... post it to Facebook and tag the Wisconsin Campers page to be entered! Winner will be announced at the WACO October fall workshop - watch our Facebook for live results!

Welcome to... CENTRAL WISCONSIN RIVER COUNTRY

	Listing Page	Total Sites	See Ad Page
Al's Fox Hill RV Park and Campground, Baraboo	17	180	31/46
American Resort Campground, Wisconsin Dells	27	74	31
Arrowhead RV Campground, Wisconsin Dells	27	360	21/31
Baraboo Hills Campground, Baraboo	20	160	31
Blue Lake Community Seasonal Campground, Wisconsin Dells	29	50	
Bonanza Campground & RV Resort, Wisconsin Dells	29	200	31
Buffalo Lake Camping Resort, Montello	21	110	
Chapparral Campground LLC, Wonewoc	36	101	
Coon's Deep Lake Campground, Oxford	26	62	
Cozy-Inn RV Park, Wisconsin Rapids	30	17	
Crystal Lake Campground & RV Park-Campground, Lodi	20	200	27
Deer Trail Park Campground, Nekoosa	22	132	
Dells Camping Resort, Wisconsin Dells	29	117	29
Dell Pines Campground, Baraboo	29	151	30
Duck Creek Campground, Pardeeville	26	136	23
Edge 'O Dells Camping & RV Resort, Wisconsin Dells	29	78	
Glacier Valley Campground, Cambria	20	130	25
Ho-Chunk RV Resort & Campground, Lyndon Station	20	222	5/31
Holiday Shores Campground & Resort, Inc, Wisconsin Dells	29	600	34
Homegrounds RV Park, Nekoosa	22	129	
Indian Trails Campground, Pardeeville	26	333	24/45
Kilby Lake Campground	21	124	
Lake Arrowhead Campground, Montello	22	238	21/45
Lake Du Bay Shores Campground, Mosinee	22	170	25
Lakeside Campground, Montello	22	116	
Merry Mac's Campground, Merrimac	21	258	
Moonlite Trails Campground, LLC, Necedah	22	39	
Oasis Campground & Waterpark, Hancock	20	166	
Pineland Camping Park, Arkdale	17	198	18/25
Pride of America Camping Resort, Pardeeville	26	399	IFC
Ridgewood On The River, Plover	26	113	
River Bay Premier Camping Resort, Wisconsin Dells	29	280	31/35
River's Edge Campground, Stevens Point	27	277	
Rustic Ridge Resort, Friendship	20	27	21
Shangri-La Campground, Wisconsin Dells	30	227	31
Sherwood Forest Camping & R.V. Park, Wisconsin Dells	30	185	31
Silver Springs Campground, LLC, Rio	26	285	40
Sky High Camping Resort, Portage	26	245	28
Sleepy Dragon Campground, Rio	26	135	
Smokey Hollow Campground, LLC, Lodi	20	290	
St. Joseph Resort, Necedah	22	40	
Summer Hideaway RV Campground Resort, Necedah	22	269	
The Reel Inn RV Campground & Log Lodge, Necedah	22	25	
Vista Royale Campground, Bancroft	17	300	19
Wanna Bee Campground & RV Resort, LLC, Wisconsin Dells	30	92	
Wilderness Campground, Montello	22	405	1
Willow Mill Campsite, LLC, Rio	27	220	
Wisconsin Dells KOA, Wisconsin Dells	30	131	31
Yogi Bear Jellystone Park, Wisconsin Dells	30	245	31
Yukon Trails Camping & RV Resort, Lyndon Station	20	240	31

ARKDALE

PINELAND CAMPING PARK, 916 State Road 13, Arkdale, 54613
608-564-7818, Fax: 608-564-3095, www.pinelandcamping.com,
 Email: jerry@pinelandcamping.com, Season: Owner/Manager Gerald & Valerie Kook,
 Driving Directions: 35 miles N of WI Dells on Hwy 13,
 2020 Rate Range: \$41.00 to \$150.00

WACO Satisfaction Guarantee - Located on ATV Trails

Sites and Services: 198 Total Sites, 15 Full Hookups, 198 Water/Elec Hookups, 6 Pull Throughs, 131 Seasonal Sites, 67 Overnight Sites, Dump station, Pay showers, LP gas, Groceries, Laundry, Restaurant/bar, Snackbar, WIFI/Hot Spots, Wood for sale, ATM, Credit cards accepted.

Recreation: Swimming pool, Playground, Pavilion/rec hall, Game room, Wagon rides, Jumping pillow, Outdoor movies, Amusement rides, Space ball, ATV trails, Snowmobile trails, Themed weekends, Planned activities, Four story water slide, Safari bikes, Mini golf, Over 20 amusements & attractions.

To Rent: Sleeping cabins, Rentals w/bathroom, Rentals w/kitchenette, Rentals ADA compliant, Pedal carts, Golf carts, 3 Sleeping cabins and 2 Campers.

Restrictions: Quiet Time: 11 PM to 8 AM

GPS Coordinates: 44.124447-89.807793 - [See ad pages 18 & 25](#)

BANCROFT

VISTA ROYALE CAMPGROUND, 8025 Isherwood Rd. Bancroft, 54921

715-335-6860, www.vistaroyale.com, Season: 4/15 - 10/15, Owner/Manager: Scott Kollock, Driving Directions: 16 miles S of Stevens Point, off Hwy 39/51, exit 143, 1/2 mile E on Co. W, 1 mile N on Isherwood Rd
 2020 Rate Range: \$32.00 - \$51.00

WACO Satisfaction Guarantee - Shaded and open sites

Limited Accessibility for people with disabilities. Please call for specifics.

Sites and Services: 300 Total Sites, 200 Full Hookups, 100 Water/Elec Hookups, 25 Pull Throughs, 150 Seasonal Sites, 150 Overnight Sites, Dump station, Free showers, Offsite storage, LP gas, Laundry, Public phone, Snack bar, WIFI/Hot Spots, Wood for sale, ATM, Credit cards accepted

Recreation: Swimming beach, Pond, Playground, Pavilion/rec hall, Game room, Jumping pillow, Fishing, Bait, ATV trails, Themed weekends, Planned activities, Cold River Mining

To Rent: Rentals w/bathroom, Rentals w/kitchenette, Rentals ADA compliant, Deluxe cabins,

Nearby: Golf courses, Green Circle, Wisconsin River

Restrictions: Quiet Time: 11:00 pm

GPS Coordinates: 44.325901--89.506 - [See ad page 19](#)

Additional Reference Listing in Stevens Point

BARABOO

AL'S FOX HILL RV PARK and CAMPGROUND, E11371 N Reedsburg Rd, Baraboo, 53913, **608-356-5890**, www.foxhillrvpark.com, Season: 4/26 - 10/14, Email: foxhill@foxhillrvpark.com, Owner/Manager Aaron Eickhorst/Hailey Kern, Driving Directions: Fox Hill RV Park & Campground is located less than 5 minutes from I-90/I-94. From I-90/94, exit #92, (Route 12) East towards Baraboo. Proceed 2 miles on Route 12 to exit 214 (N. Reedsburg Rd.) At the bottom of the exit, proceed 3/4 way around the turn circle and head east on N Reedsburg Rd. about 1.5 miles. The camp entrance is on the right side of the road just after Fox Hill Rd. 2020 Rate Range: Campsites \$40.00 - \$66.00, Rentals \$90.00 - \$176.00

WACO Satisfaction Guarantee - Quiet wooded oasis

Limited Accessibility for people with disabilities. Please call for specifics.

Sites and Services: 180 Total Sites, 66 Full Hookups, 34 Water/Elec Hookups, 38 Pull Throughs, 30 Seasonal Sites, 118 Overnight Sites, Dump station, Free showers, LP gas, Groceries, Laundry, Public phone, Snack bar, WIFI/Hot Spots, Wood for sale, ATM, Credit cards accepted.

Recreation: Swimming pool, Pond, Playground, Pavilion/rec hall, Game room, Wagon rides, Outdoor movies, Themed weekends, Planned activities, Disc Golf Course, Pet Playground, Giant Chess/Checkers, Nature Trails.

To Rent: Sleeping cabins, Rentals w/bathroom, Rentals w/kitchenette, Pedal carts, Golf Course next door.

Nearby: Ho-Chunk Casino, Devils Lake State Park, Wisconsin Dells Attractions.

Restrictions: Quiet Time: 11:00 PM - 7:00 AM, No pets in cabins.

GPS Coordinates: Lat: 43°53'20 Long: 89°75'50 - [See ad pages 31 & 46](#)



Wisconsin Camping Rentals

Wisconsin Camping Rentals is here to help you find your next vacation hotspot to make more family memories, all while enjoying the amenities and comforts of home!

www.wisconsinrentals.com
608-525-2327

Located on ATV Trails!

PINELAND

CAMPING PARK



HOME OF
PINEZILLA
Four Story Giant
Water Slide!

198 Spacious Sites
Wheelchair Friendly Cabin
Cabin and RV Rentals
Themed Weekends
Live Music & Entertainment
Clubhouse – Full Kitchen
Authentic Hand-Tossed Pizza
Friday Fish Fry
Heated Pool - Game Room
Online Reservations
More than 15 Attractions
Huge Amusement Pavilion
Clean Bathrooms & Showers
Seasonal Sites
Laundry Room & Much More



Where The Experience Matters!

916 State Road 13, Arkdale, WI 54613
15 MINUTES SOUTH OF WISCONSIN RAPIDS

608-564-7818

www.pinelandcamping.com

Email: info@pinelandcamping.com

ENJOYMENT


FOR THE ENTIRE FAMILY!

**Celebrating 40+ Years
in the camping business!**

VISTA ROYALLE CAMPGROUND

8025 Isherwood Road • Bancroft, WI 54921

16 Miles South of Stevens Point off Hwy. 39/51 - Exit 143 1/2 Mile East Hwy. W thru Bancroft - 1 Mile North



DELUXE CABINS



WOODALL RATED • 5W/5W



YOUR HOSTS: THE KOLLOCK FAMILY

715-335-6860

Swimming Beach • Basketball • Horseshoes • Volleyball • Mini Golf
Camp Store • Shuffleboard • Snack Shack • Recreation Hall • Sheltered Pavillion
Fishing • FREE Jumping Pillow • Scheduled Activities

ALL PRICES INCLUDE USE OF ALL AMENITIES!



www.VistaRoyalle.com

BARABOO HILLS CAMPGROUND, E10545 Terrytown Road, Baraboo, 53913, 608-356-8505, www.baraboohillscampground.com, Email: camp@baraboohillscampground.com, Season: 4/20 to 10/7, Owner/Manager Laurie & Greg Adams, Driving Directions: from I-90/94, exit #92, 6 miles E Hwy 12, West on Terrytown Rd or exit off #106, go W on Hwy 33 to Baraboo, Right on Hwy 12 to Terrytown Rd, turn left on Terrytown Rd 1.5 mi. 2020 Rate Range: \$40.00 - \$190.00

WACO Satisfaction Guarantee - Wisconsin's Best Family Camping

Sites and Services: 160 Total Sites, 12 Full Hookups, 52 Water/Elec Hookups, 6 Pull Throughs, 50 Seasonal Sites, Dump station, Free showers, LP gas, Groceries, Laundry, Restaurant/bar, Snack bar, WIFI/Hot Spots, Wood for sale, ATM, Credit cards accepted.

Recreation: Swimming pool, Swimming beach, Playground, Pavilion/rec hall, Game room, Wagon rides, Jumping pillow, Outdoor movies, Space ball, Skate park, Themed weekends, Planned activities.

To Rent: Sleeping cabins, Rentals w/bathroom, Rentals w/kitchenette, Rentals ADA compliant, Pedal carts.

Nearby: WI Dells, Devil's Lake, Circus World Museum.

Restrictions: Reservations Required, Quiet Time: 11 PM - 7 AM, No pet friendly cabins.

GPS Coordinates: 43°49'51.53 - 89°79'57.77

CAMBRIA

GLACIER VALLEY CAMPGROUND, N8129 Larson Rd, Cambria, 53923 920-348-5488, www.glaciervalleycampground.com, Email: info@glaciervalleycampground.com, Season: 4/15 - 10/15, Owner/Manager Richard Chandler & Diane Thomson, Driving Directions: take route 33 West from Cambria to Larson Rd (approx. 5 miles).

2020 Rate Range: \$28.00 - \$58.00/night, Cabin \$98.00-\$128.00/night

WACO Satisfaction Guarantee - Family Oriented, Wooded, Quiet

Sites and Services: 130 Total Sites, 130 Water/Elec Hookups, 9 Pull Throughs, 62 Seasonal Sites, 68 Overnight Sites, Dump station, Free showers, Offsite storage, Groceries, Laundry, Wood for sale, Credit cards accepted.

Recreation: Swimming beach, Pond, Playground, Pavilion/rec hall, Trails, Themed weekends, Planned activities, Disc Golf Course (9 Holes), mini golf.

To Rent: Sleeping cabins.

Nearby: Wisconsin Dells, Amish Shops, Golf.

Restrictions: Quiet Time: 10:00 pm - 8:00 am / 11:00 pm Weekends, Pets on Leash.

GPS Coordinates: 43.573554 - 89.189968 - [See ad page 25](#)

FRIENDSHIP

RUSTIC RIDGE RESORT, 2230 Town Rd, Friendship, 53934, 608-339-6300, 608-547-6620, Fax: 608-339-6300, www.rusticridgervresort.com, Email: Rusticridgervresort@gmail.com, Season: 4/15 - 10/15, Owner/Manager Rick & Brianna Carlson, Driving Directions: I90/94 exit 69, East on Hwy 82 to Hwy Z, left on Hwy Z (12 miles) left on Dover Dr. right on Blackhawk St. 2019 Rate Range: \$2100.00 - \$2200.00

2019 Rate Range: \$2100.00 - \$2200.00

Lake Front RV Resort

Sites and Services: 27 Total Sites, 27 Full Hookups, 20 Seasonal Sites, 7 Overnight Sites, Restaurant/bar, Snack bar, WIFI/Hot Spots, ATM, Credit cards accepted.

Recreation: Swimming beach, Playground, Game room, Fishing, Boat launch, ATV, trails, Snowmobile trails, Beach Bar, Jumbo Jenja Bags, Volleyball.

Restrictions: Reservations Required

GPS Coordinates: 43.932605-89.946206 - [See ad page 21](#)

HANCOCK

OASIS CAMPGROUND & WATERPARK, N4398 Elizabeth Lane, Hancock, 54943, 715-249-3322, www.oasishancock.com, Season: 5/1 - 10/15, Email: oasishancock@yahoo.com, Owner/Manager Laura Bliver, Driving Directions: from Exit 131 off I-39/Hwy 51 (Hancock Exit) on County Rd V, 1/8 mile west, first right turn to the right, 2020 Rate Range: \$45.00 - \$180.00

WACO Satisfaction Guarantee - Love Your Getaway!

Sites and Services: 166 Total Sites, 147 Full Hookups, 9 Water/Elec Hookups, 98 Pull Throughs, 73 Seasonal Sites, Dump station, Pay showers, LP gas, Groceries, Laundry, Restaurant/bar, Snack bar, WIFI/Hot Spots, Wood for sale, ATM, Credit cards accepted.

Recreation: Swimming pool, Swimming beach, Pond, Playground, Pavilion/rec hall, Jumping pillow, Outdoor movies, Themed weekends, Planned activities, Wibit Inflatable, Water Park, Dog Park, Gaga Ball, Foot Golf, Horseshoe pits, ATV Trail Access.

To Rent: Sleeping cabins. Rentals w/bathroom, Rentals w/kitchenette, Pedal carts, Golf carts, Day Pass.

Nearby: Green Circle Bike/Hiking Trail, Rock Formations, Annual EAA Fly.

Restrictions: Quiet Time: 11:00 PM - 8:00 AM

GPS Coordinates: N44.136176, W89.535963

Additional Reference Listing in Wautoma
Secondary Full Listing Town in Stevens Point

20 www.wisconsincampgrounds.com

LODI

CRYSTAL LAKE CAMPGROUND & RV PARK-CAMPGROUND, N550 Gannon Rd, Lodi, 53555, 608-592-5607, www.crystallakewicamping.com, Email: info@crystallakewicamping.com, Season: Mid April - Mid October, Owner/Manager Steve Bodenshatz & Alicia, Driving Directions: from I-90 N of Madison take exit 119 West (Lodi/Arlington-Hwy 60), go W 12 miles from Interstate off of Hwy 60. 2020 Rate Range: \$35.00 - \$60.00

Olympic Pool, 700 Acre Lake

Limited Accessibility for people with disabilities. Please call for specifics.

Sites and Services: 200 Total Sites, 12 Pull Throughs, Dump station, Free showers, LP gas, Groceries, Laundry, Restaurant/bar, Snack bar, WIFI/Hot Spots, Worship service, Wood for sale, ATM, Credit cards accepted.

Recreation: Swimming pool, Swimming beach, Playground, Ball diamond, Pavilion/rec hall, Game room, Wagon rides, Jumping pillow, Outdoor movies, Skate park, Fishing, Bait, Boat launch, Snowmobile trails, Themed weekends, Planned activities, Poker runs, Kid themed activities.

To Rent: Sleeping cabins, Rentals w/bathroom, Rentals w/kitchenette, Rentals ADA compliant, Motorized watercraft, Tubes, Golf carts, Lakefront Mobile Homes, Yurts.

Nearby: Wollersheim Winery, Wisconsin Dells, Devil's Lake.

Restrictions: No smoking in rental units - Pets welcome at campsites but not allowed in rentals.

GPS Coordinates: 43.294975-89.633125

SMOKEY HOLLOW CAMPGROUND, LLC, W9935 McGowan Road, Lodi, 53555, 608-635-4806, www.smokeyhollowcampground.com, Season: 4/15 - 10/15, Email: camp@smokeyhollowcampground.com, Owner/Manager Bud Styer, Driving Directions: from East I-90/94 to exit #115 right on Cty CS 1 1/2 miles, from West I-90/94 exit 115, left on Cty CS 1 1/2 miles, left on County Rd J 2020 Rate Range: \$35.00 - \$70.00

WACO Satisfaction Guarantee - Mostly wooded many activities

Limited Accessibility for people with disabilities. Please call for specifics.

Sites and Services: 290 Total Sites, 290 Water/Elec Hookups, 12 Pull Throughs, 190 Seasonal Sites, 100 Overnight Sites, Dump station, Pay showers, LP gas, Groceries, Laundry, Public phone, Snack bar, WIFI/Hot Spots, Worship service, Wood for sale, ATM, Credit cards accepted

Recreation: Swimming beach, Pond, Playground, Pavilion/rec hall, Game room, Wagon rides, Jumping pillow, Outdoor movies, Amusement rides, Space ball, Skate park, Fish cleaning house, Trails, Themed weekends, Planned activities, Bocce court, Water Wars, Dunk Tank

To Rent: Sleeping cabins, Rentals w/bathroom, Rentals w/kitchenette, Rentals ADA compliant, Pedal carts, Golf carts, Bikes, Cabins, Trailers, Park Model

Nearby: Wisconsin Dells, Lake Wisconsin, Devil's Lake

Restrictions: Reservations Required, Quiet Time: 11:00 PM - 8:00 AM, No pets in rental units

GPS Coordinates: 43.368421-89.494207

LYNDON STATION

HO-CHUNK RV RESORT & CAMPGROUND, N2884 28th Ave, Lyndon Station, 53944, 608-666-2040, Email: Terrence.johnson@Ho-chunk.com, Season: Owner/Manager Terrence Johnson
Sites and Services: 222 Total Sites

YUKON TRAILS CAMPING & RV RESORT, N2330 Cty Rd HH, Lyndon Station, 53944, 608-666-3261, www.yukontrailscamping.com, Fax: 608-666-2152, Email: yukontrails@equitylifestyle.com, Season: 4/15 - 10/15, Owner/Manager: Ralph Kratochvil, Driving Directions: from I-90/94 exit 79, N on Cty Rd HH, 1/2 mile on right. 2020 Rate Range: Campsite prices vary

WACO Satisfaction Guarantee - Weekly events, Quiet, Family oriented

Limited Accessibility for people with disabilities. Please call for specifics.

Sites and Services: 240 Total Sites, 63 Water/Elec Hookups, 10 Pull Throughs, 133 Seasonal Sites, 70 Overnight Sites, Dump station, Free showers, Offsite storage, LP gas, Groceries, Restaurant/bar, Snack bar, WIFI/Hot Spots, Wood for sale, Credit cards accepted

Recreation: Swimming pool, Pond, Playground, Game room, Outdoor movies, Fishing, Trails, Themed weekends, Wilderness Train Ride, Hayrides, Fish Frys, Putt Putt, Free Outdoor Movie, Corn Hole, Arena, and Frisbee Golf

To Rent: Sleeping cabins, Rentals w/bathroom, Rentals w/kitchenette, Housekeeping rentals, Golf carts, Park Models

Nearby: Wisconsin Dells, Ho Chunk Casino, Sparta/Elroy Bike Trail

Restrictions: No smoking, Pets allowed in some rental units call for more information.

*Like us on Facebook
and get a chance to win
\$50 in WACO certificates good
at any WACO Campground.
Winners picked monthly!*

**LAKE ARROWHEAD
CAMPGROUND**

Your
Vacation
Here

920-295-3000
W781 Fox Ct, Montello, WI 53949
www.lakearrowheadcampground.com

CENTRAL WISC. RIVER COUNTRY

MERRIMAC

MERRY MAC'S CAMPGROUND, E12995 Halweg Rd, Merrimac, 53561
608-493-2367, Fax: 608-493-2361, www.merrymacscampground.com,
Email: camp@merrymacscampground.com, Season: April - October, Owner/Manager Rob & Nichole Brinkmeier, Driving Directions: from I-90 exit 108A to 78 South Merrimac, 9 miles, right on DL to the end, left on 113 and 1/2 mile on right (2 miles south of Devil Lake). 2020 Rate Range: \$35.00 - \$240.00

WACO Satisfaction Guarantee - Family Fun

Limited Accessibility for people with disabilities. Please call for specifics.

Sites and Services: 258 Total Sites, 258 Water/Elec Hookups, 8 Pull Throughs, 156 Seasonal Sites, 82 Overnight Sites, Dump station, Pay showers, LP gas, Groceries, Laundry, Snack bar, WIFI/Hot Spots, Wood for sale, ATM, Credit cards accepted.

Recreation: Swimming pool, Swimming beach, Pond, Playground, Pavilion/rec hall, Game room, Wagon rides, Jumping pillow, Outdoor movies, Space ball, Fishing Bait, Themed weekends, Planned activities, Equipment may require VIP band purchase separately.

To Rent: Sleeping cabins, Rentals w/bathroom, Rentals w/kitchenette, Rentals ADA compliant, Pedal carts.

Nearby: Devil's Lake, Lake Wisconsin.

Restrictions: Reservations Required, Quiet Time: 11 PM - 8 AM, Non Smoking/ No pets in Rental Units, Breed Restrictions.

MONTELLO

BUFFALO LAKE CAMPING RESORT, 555 Lake Ave, Montello, 53949

608-297-2915, www.buffalolakecamping.com, Season: 4/15 - 10/15,
Email: info@buffalolakecamping.com, Owner/Manager Linda & Gary Doudna, Driving Directions: from Hwy 23 & Cty C in Montello (at Fire Station) follow Cty C (Lake Ave) West 3/4 mile, to entrance at right.

2020 Rate Range: Campsites \$39.00 - \$54.00, Rentals \$85.00 - \$140.00

WACO Satisfaction Guarantee - Brief Description: Family Friendly Camping

Limited Accessibility for people with disabilities. Please call for specifics.

Sites and Services: 110 Total Sites, 42 Full Hookups, 68 Water/Elec Hookups, 8 Pull Throughs, 62 Seasonal Sites, 48 Overnight Sites, Dump station, Free showers, LP gas, Groceries, Laundry, Cable/tv/hookup, Snack bar, WIFI/Hot Spots, Wood for sale, ATM, Credit cards accepted.

Recreation: Swimming pool, Playground, Pavilion/rec hall, Game room, Fishing, Bait, Boat launch, Fish cleaning house, Themed weekends, Planned activities, Horse-shoes, Volleyball, Basketball, Canoes, Kayaks, ATV Route.

To Rent: Sleeping cabins, Housekeeping rentals, Non-motorized watercraft, Pedal carts, (4) Housekeeping rentals.

Nearby: Golf courses, Flea markets, Amish community.

Restrictions: Quiet Time: 11:00 PM - 7:00 AM, Pets allowed in designated rentals.

GPS Coordinates: 43.791153-89.345688

KILBY LAKE CAMPGROUND, N4492 Fern Avenue, Montello, 53949

877-497-2344, 608-297-2344, www.kilbylake.com, Email: klcg@yahoo.com or info@kilbylake.com, Season: 4/15 to 10/15, Owner/Manager Kathie Wingers/ Dennis Wingers, Driving Directions: from I-39, exit 106, East (6 miles) on Hwy 23, North on Fern Ave. 1/2 mile, 2020 Rate Range: \$36 - \$45

WACO Satisfaction Guarantee - Rustic-Wooded-Clean-Natural.

Limited Accessibility for people with disabilities. Please call for specifics.

Sites and Services: 124 Total Sites, 1 Full Hookups, 48 Water/Elec Hookups, 75 Seasonal Sites, 49 Overnight Sites, Dump station, Free showers, LP gas, Groceries, Laundry, WIFI/Hot Spots, Wood for sale.

Recreation: Swimming pool, Swimming beach, Playground Pavilion/rec hall, Wagon rides, Fishing, Bait, Boat launch, Trails, ATV trails, Themed weekends, Bird Sanctuary, Hiking Trails, Mini-Golf.

To Rent: Sleeping cabins, Non-motorized watercraft, Canoe, Paddle Boat.

Nearby: 32 miles to Wisconsin Dells, Princeton flea markets, 1 hour to Madison.

Restrictions: Quiet Time: 10 PM, No firewood brought in, No aggressive dogs.

On Castle Rock Lake
Full Hookups
Bar & Grill
Costa Ricky's Beach Bar
Liquor /Camp Store
Hand Dipped Ice Cream

608-547-6620 or 608-339-6300
rusticridgervresort@gmail.com
2230 Town Road, Friendship WI 53934
www.rusticridgervresort.com

LAKE ARROWHEAD CAMPGROUND, W781 Fox Ct, Montello, 53949
920-295-3000, Fax: 920-295-4001, www.lakearrowheadcampground.com,
 Email: campingfun@lakearrowheadcampground.com, Season: 4/15 - 10/15, Owner/
 Manager The Malsack Family, Driving Directions: from Montello-Hwy 23 to Cty Rd
 C, east 7 miles straight ahead on Fox Ct, from Princeton-Hwy 23 West to C - 6 miles,
 turn left on Fox Ct. 2020 Rate Range: \$42.00 - \$81.00

WACO Satisfaction Guarantee - North shore of Lake Puckaway.

Limited Accessibility for people with disabilities. Please call for specifics.

Sites and Services: 238 Total Sites, 184 Full Hookups, 54 Water/Elec Hookups, 8
 Pull Throughs, 121 Seasonal Sites, 117 Overnight Sites, Dump station, Free showers,
 Offsite storage, LP gas, Groceries, Laundry, Snack bar, WIFI/Hot Spots, Wood for sale,
 ATM, Credit cards accepted.

Recreation: Swimming pool, Swimming beach, Playground, Pavilion/rec hall, Game
 room, Jumping pillow, Outdoor movies, Fishing bait, Boat launch, Themed week-
 ends, Planned activities, Free WIFI, 9x2 Mile Lake, Fishing Pond.

To Rent: Rentals w/bathroom, Motorized watercraft, Non-motorized watercraft,
 Pedal carts, Golf carts, Pontoon, Kayak, Canoe, Fishing Boats, Bikes.

Nearby: 5 Golf courses within 30 minutes, Princeton flea market, Wisconsin Dells 40
 miles.

Restrictions: Quiet Time: 11:00 PM - 7:00 AM

GPS Coordinates: Long: 43.770714 Lat: -89.201447 - [See ad page 21](#)

LAKE SIDE CAMPGROUND, N3510 E Tomahawk Tr, Montello, 53949

920-295-3000, Fax: 920-295-4001, www.lakearrowheadcampground.com,
 Email: campingfun@lakearrowheadcampground.com, Season: 4/15 - 10/15, Owner/
 Manager The Malsack Family, Driving Directions: from Montello- HWY 23 to Cty Rd
 C east 7 miles straight ahead on Fox Ct. from Princeton - HWY 23 West to C, 6 miles
 left on Fox Ct.

WACO Satisfaction Guarantee - North Shore of Lake Puckaway

Limited Accessibility for people with disabilities. Please call for specifics.

Sites and Services: 116 Total Sites, 116 Full Hookups, 116 Seasonal Sites, Free show-
 ers, Offsite storage, LP gas, Groceries, Laundry, WIFI/Hot Spots,

Recreation: Swimming pool, Swimming Beach, Playground, Pavilion/rec hall,
 Fishing Bait, Boat launch, Themed weekends, Planned activities, Access to Lake Ar-
 rowhead, campground's activities and facilities.

Nearby: Amish Country, Princeton Flea Market, Wisconsin Dells 40 miles.

Restrictions: Quiet Time: 11:00 PM - 7:00 AM

GPS Coordinates: 43.770714, -89.2014

WILDERNESS CAMPGROUND, N1499 State Rd 22, Montello, 53949

608-297-2002, Fax: 608-297-2300, www.wildernesscampground.com, Season:
 Mid-April - Mid-October, Email: info@wildernesscampground.com, Owner/Manager:
 Robert & Melanie Weiss, Driving Directions: from Madison, take State Hwy 51 North
 to State Hwy 22, we are 12 miles North of Pardeeville on Hwy 22. From Princeton
 Hwy 23 west turn south on Hwy 22- 7 miles south. From I 39 turn east onto Hwy 23
 to Hwy 22 turn south 7 miles we are located on the west side of Hwy 22. 2020 Rate
 Range: \$30.00- \$150.00

Wooded, Clean, Quiet, & Congenial

Limited Accessibility for people with disabilities. Please call for specifics.

Sites and Services: 405 Total Sites, 213 Full Hookups, 192 Water/Elec Hookups, 70
 Pull Throughs, 229 Seasonal Sites, 176 Overnight Sites, Dump station, Pay showers,
 Offsite storage, LP gas, Groceries, Laundry, Snack bar, WIFI/Hot Spots, Wood for sale,
 ATM, Credit cards accepted

Recreation: Swimming pool, Swimming beach, Pond, Playground, Ball diamond,
 Pavilion/rec hall, Game room, Wagon rides, Jumping pillow, Outdoor movies, Skate
 park, Fishing Bait, Trails, Themed weekends, Planned activities, Gaga ball, Basketball,
 Shuffle board, Mini golf, arts & crafts, 18 hole Disc golf, DJ and Karaoke, Volleyball
To Rent: Sleeping cabins, Rentals w/bathroom, Rentals w/kitchenette, Rentals ADA
 compliant, Non-motorized watercraft, Pedal carts, Kayak's, Canoes, Paddle Boat, Disc
 golf discs

Nearby: Golf course, Wisconsin Dells, Amish country

Restrictions: Quiet Time: 10 pm to 8 am Sun. thru Thurs. 11 pm to 8 am Fri. & Sat,
 No Smoking or pets in Rental units

GPS Coordinates: Lat.43.69356606280833 Long. -89.32611663491821

[See ad page 1](#)

MOSINEE

LAKE DU BAY SHORES CAMPGROUND, 203040 DuBay Drive, Mosinee,
 54455, **715-457-2484**, dubayshores.com, Email: camp@dubayshores.com, Season:
 Open Year round, Owner/Manager Dennis Stanek, Driving Directions: 14 miles N of
 Stevens Point, 14 miles S of Wausau, Hwy 51 & I-39, exit 175, 2 miles south on Hwy
 34, left on DuBay Drive. 2020 Rate Range: \$29.00 - \$60.00

6,700 Acres of Water

Sites and Services: 170 Total Sites, 24 Full Hookups, 140 Water/Elec Hookups, 10
 Pull Throughs, 100 Seasonal Sites, 70 Overnight Sites, Dump station, Free showers,
 LP gas, Groceries, Laundry, WIFI/Hot Spots, Wood for sale, Credit cards accepted.

Recreation: Swimming beach, Playground, Pavilion/rec hall, Game room, Wagon
 rides, Fishing, Bait, Boat launch, Trails, Themed weekends, Planned activities.

To Rent: Motorized watercraft, Non-motorized watercraft, Camping Trailers.

Nearby: Numerous Golf courses, Mead wild life area, Nine Mile recreation area.

Restrictions: Quiet Time: 11:00 PM to 8:00 AM, Visitors Must Register and pay visitor
 fee before entering campground-No Pine, Spruce, Ash, or pallet lumber may be
 brought in for firewood.

GPS Coordinates: Lat: N44°42.614' Long: W89°41.779' - [See ad page 25](#)

22 www.wisconsincampgrounds.com

NECEDAH

MOONLITE TRAILS CAMPGROUND, LLC, W4641 9th Street E,

Necedah, 54646, **608-565-6936**, Season: 4/15-11/30, Owner/Manager Richard &
 Wendy Crosby, Driving Directions: from Necedah, 8 miles N on CTY Road G, then 2
 miles E on 9th St, 2020 Rate Range: \$18.00 - \$25.00

WACO Satisfaction Guarantee - Clean Quiet Family Camping.

Limited Accessibility for people with disabilities. Please call for specifics.

Sites and Services: 39 Total Sites, 31 Water/Elec Hookups, Dump station, Free show-
 ers, WIFI/Hot Spots, Wood for sale,

Recreation: Playground, Pavilion/rec hall, ATV trails.

Nearby: Fishing, Hunting, ATV Trails.

ST. JOSEPH RESORT, W5630 Hwy 21, Necedah, 54646

608-565-7258, www.stjosephresort.com, Season: April - November, Owner/Man-
 ager: Tammy & Mike Istvanek, Driving Directions: 1 mile east of HWY 80 on HWY 21
 between the yellow and Wisconsin Rivers

2020 Rate Range: \$25.00 day \$125.00 Week \$1200 season

WACO Satisfaction Guarantee - Quiet, Spacious, Friendly, Secure

Sites and Services: 40 Total Sites, 40 Water/Elec Hookups, 20 Pull Throughs, 20 Sea-
 sonal Sites, 20 Overnight Sites, Dump station, Free showers, Laundry,WIFI/Hot Spots,
 Wood for sale, Credit cards accepted

Recreation: Swimming beach, Playground, Fish cleaning house, Trails, ATV trails

To Rent: Sleeping cabins, Rentals w/bathroom, Rentals w/kitchenette, Housekeep-
 ing rentals

Nearby: Lakes, Refuge, Casino

Restrictions: Quiet Time: 10:00 PM

SUMMER HIDEAWAY RV CAMPGROUND RESORT, W4676 30th Street,

Necedah, 54646, **608-565-3825**, www.summerhideawayrv.com,

Email: discover9@tds.net, Season: 4/15 - 10/15, Owner/Manager: Laurie & Jim
 Lewis/Erin & Tim Voll, Driving Directions: from I90/94 to exit 69(Mauston), turn left
 to Hwy 58, turn right on Hwy 58 to Hwy G after the BP Station (the Hwy G that
 leads to Buckhorn State Park) Turn right on Hwy G. Follow Hwy G 5.5 miles past the
 Buckhorn Bridge to 30th Street. Turn left, Summer Hideaway is 1/2 mile down 30th
 St. on the right.

Seasonal Camping Family-Friendly Campground

Sites and Services: 269 Total Sites, 269 Full Hookups, 8 Pull Throughs, 257 Seasonal
 Sites, 12 Overnight Sites, Free showers, LP gas, Laundry, WIFI/Hot Spots, Wood for
 sale, Credit cards accepted

Recreation: Swimming pool, Playground, Pavilion/rec hall, Trails, ATV trails,
 Snowmobile trails, Themed weekends, Planned activities, Volleyball, Horseshoes,
 Basketball, Golf pool, Chess/checkers, Shuffle Board, 9-hole Mini Golf, Bocce Ball &
 State Park Activities

To Rent: Rentals w/bathroom, Rentals w/kitchenette, Park Model for rent

Nearby: Castle Rock Lake, Buckhorn State Park, WI Dells

Restrictions: Reservations Required, Quiet Time: 11:00 PM to 8:00 AM, Pets Leashed

THE REEL INN RV CAMPGROUND & LOG LODGE, N9671 State Rd 80,

Necedah, 54646, **608-565-2262**, www.thereelcampground.com,

Email: michelebaumel@gmail.com, Season: Owner/Manager: Michele Baumel

Sites and Services: 25 Total Sites

NEKOOSA

DEER TRAIL PARK CAMPGROUND, 13846 County Rd Z, Nekoosa, 54457

715-886-3871, www.deertrailparkcampground.com, Season: 4/15 - 10/15,

Email: fun@deertrailparkcampground.com, Owner/Manager Rose Family, Driving
 Directions: from Wisconsin Rapids Hwy 13 S to Hwy 73 N, left on County Road Z,
 South 3 miles. 2020 Rate Range: \$27.00 - \$92.00

WACO Satisfaction Guarantee - Plan Your Family Escape.

Limited Accessibility for people with disabilities. Please call for specifics.

Sites and Services: 132 Total Sites, 132 Water/Elec Hookups, 20 Pull Throughs, 75
 Seasonal Sites, 57 Overnight Sites, Dump station, Free showers, Groceries, Laundry,
 Public phone, WIFI/Hot Spots, Wood for sale, Credit cards accepted.

Recreation: Swimming pool, Pond, Playground, Pavilion/rec hall, Game room,
 Wagon rides, Jumping pillow, Outdoor movies, Fishing, ATV trails, Themed week-
 ends, Planned activities, Basketball, Horseshoes, Volleyball, Bingo, Mini Golf.

To Rent: Rentals w/bathroom, Rentals w/kitchenette, Non-motorized watercraft,
 Pedal carts.

Nearby: State Water Skiing Championship, Wisconsin River, 3 Golf Courses

Restrictions: Reservations Required, Quiet Time: 11 PM - 7 AM, No Smoking in
 Rentals.

GPS Coordinates: N44.16°14.28 W89.52°33.82

HOMEGROUNDS RV PARK, W1312 Akron Drive, Nekoosa, 54457

888-704-6588, www.homegroundsrvpark.com, Season: 5/1 - November, Owner/
 Manager Fritz Thistle, Driving Directions: off Hwy 13 - 45 miles north of Wisconsin
 Dells, 2020 Rate Range: \$30.00 - \$45.00

Sites and Services: 129 Total Sites, 129 Full Hookups, 104 Pull Throughs, Dump sta-
 tion, Free showers, Laundry, Wood for sale, Credit cards accepted.

Recreation: ATV trails, Snowmobile trails, Trap shooting.

Nearby: WTA Trap Shooting Range, Lake Arrowhead golf course & Petenwell Lake.

Restrictions: Quiet Time: 11:00 PM - 7:00 AM



DUCK CREEK CAMPGROUND

Book Online Today!



Themed Weekend Activities · Large Shaded Campsites · Camping Cabins · Rental Campers
Swimming Pond with Sandy Beach & Inflatables · Pavilion for Group Use · Community Fire Pit
Nature Trails · Playgrounds · Gaga Ball Pit · Volleyball · Horseshoes · Basketball

WE SUPPORT **MS**

July 25th: 10th Annual Greater Duck Creek Open
August 22nd: 3rd Annual Duck Crawl Poker Event

www.DuckCreekCampground.com

W6560 Cty Hwy G · Pardeeville, WI 53954 · (608) 429-2425 · duckcrg@frontier.com

INDIAN TRAILS



- CAMPGROUND -

**KIDS
CAMP
FREE!**

**RESERVE TODAY!
608-429-3244**

**THE BEST
CHILDHOOD MEMORIES
ARE CREATED HERE!**

EVERYTHING YOU NEED

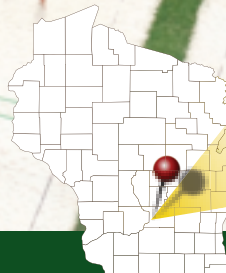
- Two NEW Outdoor Pools!!
- Heated Indoor Pool
- Swimming Beach with Toys
- Two Bark Parks (*big dog and small dog*)
- Five Miles of Hiking Trails
- Game Room
- Three Volleyball courts
- Four Playgrounds
- Restaurant & Snack Bar
- Craft & Convenience Store

ACTIVITIES GALORE

- 18 Hole Mini-golf
- Fox River Paddling Trips
- Canoe, Rowboat, Kayak, and Pedal Boat Rentals
- Theme Weekends & Activities
- Fishing Lake (*no license needed*)
- Outdoor Movies
- Mountain Bike Trail, BMX Course and Bike Rentals

NO RV, NO PROBLEM

- Log Cabin Rentals
- Teardrop Camper Rentals
- Tipi Rentals



W6445 Haynes Road, Pardeeville, WI 53954
www.indiantrailscampground.com | 608-429-3244

WANTED ATV LOVERS

PINELAND CAMPING PARK

.....

SPUR OF THE MOMENT RANCH

.....

STONEY CREEK RV RESORT

.....

WILDWOOD CAMPGROUND

Our Trails Are Waiting!

LAKE DuBAY SHORES CAMPGROUND

Where the fun's at

Boating • Fishing • Swimming • Skiing
Sites for Tents, Travel Trailers or RVs

- Water, Electric, Sewer
- Wooded, Grassy Campsites
- Grocery Store
- RV Parts / LP Gas
- Rec Hall / Game Room
- Planned Activity Schedule
- 3 Dump Stations
- Beach & Boat Launch
- Gift Shop
- Canoes / Paddle Boats
- Lighted Pavilion
- Hiking Trails / Hay Rides

Open All Year • Seasonal Sites Available
203040 DuBay Drive, Mosinee, WI 54455
(715) 457-2484
www.dubayshores.com
e-mail: camp@dubayshores.com

**FREE
WI-FI**



I-39/Hwy 51 between
Wausau & Stevens Point,
Exit #175 (Hwy 34), 2 mi. South on
Hwy 34, left after bridge, 500 ft on
DuBay Drive

*Try Our Canoe Float on
the Wisconsin River*

*Your Hosts:
The Stanek Family*



GLACIER VALLEY CAMPGROUND

Join the FUN in the Valley!



Rental cabins
RV and tent camping
Sandy bottom pond
Weekend activities
Convenience store
Disc golf
Volleyball court
Mini golf
Hiking trails
Playground

Online reservations at
www.glaciervalleycampground.com

Follow us on Facebook at: GlacierValleyCG
920-348-5488





N8129 Larson Road Cambria WI 53923

OXFORD

COON'S DEEP LAKE CAMPGROUND, 348 Fish Lane, Oxford, 53952
608-519-4671, Fax: 608-299-2102, www.deeplakecampground.com,
 Email: coonsdeeplake@gmail.com, Season: 4/15 - 10/15, Owner/Manager Maida Swenson-Fortune, Driving Directions: from Portage, N on 51, I-39 to exit 106, Oxford/Montello, West on 82 1/2 miles, turn N on County G, 1/8 mile, turn W on Fish Lane, 1/2 mile on right. 2020 Rate Range: \$25.00 - \$50.00. **WACO Satisfaction Guarantee - Near famous Wisconsin Dells.**
Limited Accessibility for people with disabilities. Please call for specifics.
Sites and Services: 62 Total Sites, 55 Full Hookups, 5 Water/Elec Hookups, 2 Water Only Hookups, 5 Overnight Sites, Dump station, Free showers, LP gas, Laundry, WIFI/Hot Spots, Wood for sale, Credit cards accepted.
Recreation: Swimming beach, Playground, Game room, Fishing.
To Rent: Non-motorized watercraft. Vacation Rentals available through VRBO.
Nearby: Restaurant, Bait, Boat launch
Restrictions: Quiet Time: 10:00 PM - 8 AM, No Fireworks.

PARDEEVILLE

DUCK CREEK CAMPGROUND, W6560 Cty Hwy G, Pardeeville, 53954
608-429-2425, Fax: 608-429-4448, www.duckcreekcampground.com,
 Email: duckcrg@frontier.com, Season: April - October, Owner/Manager Denny Endres & Kristi Mlodzik, Driving Directions: from Wyocena, 1 mile West of RT 22 on CTY G.
WACO Satisfaction Guarantee - Shaded and Open sites
Limited Accessibility for people with disabilities. Please call for specifics.
Sites and Services: 136 Total Sites, 16 Full Hookups, 133 Water/Elec Hookups, 2 Pull Throughs, 81 Seasonal Sites, 48 Overnight Sites, Dump station, Pay showers, Groceries, Laundry, Restaurant/bar, WIFI/Hot Spots, Wood for sale, ATM, Credit cards accepted.
Recreation: Swimming beach, Pond, Playground, Pavilion/rec hall, Game room, Wagon rides, Outdoor movies, Fishing, Bait, Trails, Themed weekends, Planned activities.
To Rent: Rentals w/bathroom, 4 Sleeping cabins.
Nearby: Golf courses, Casinos, Amish Shops, On Bike Route.
Restrictions: Reservations Required, Quiet Time: 11:00 PM - 8:00 AM, Limit 2 pets per site - [See ad page 23](#)

INDIAN TRAILS CAMPGROUND, W6445 Haynes Rd, Pardeeville, 53954
608-429-3244, www.indiantrailscampground.com, Season: 4/15 - 10/15,
 Email: itcinfo@indiantrailscampground.com, Owner/Manager Myrna, Dave & Tiffany, Driving Directions: from Pardeeville, 1 mile N on Hwy 22, then 1 mile West on Haynes Rd. 2020 Rate Range: \$48.00 - \$149.00

WACO Satisfaction Guarantee - Your Family Destination Campground
Limited Accessibility for people with disabilities. Please call for specifics.
Sites and Services: 333 Total Sites, 173 Full Hookups, 333 Water/Elec Hookups, 34 Pull Throughs, 143 Seasonal Sites, 177 Overnight Sites, Dump station, Free showers, LP gas, Groceries, Laundry, Restaurant/bar, Snack bar, WIFI/Hot Spots, Wood for sale, ATM, Credit cards accepted.
Recreation: Indoor pool, Swimming pool, Swimming beach, Pond, Playground, Ball diamond, Pavilion/rec hall, Game room, Outdoor movies, Fishing, Bait, Trails, Themed weekends, Planned activities, Kayak & Canoe River Trips, Teardrop Rentals, Bike Rentals, 2 outdoor heated pools.
To Rent: Sleeping cabins, Rentals w/bathroom, Rentals ADA compliant, Non-motorized watercraft, Kids Tipi, Teardrop campers, Bikes.
Nearby: Wisconsin Dells, Circus World Museum, Ice Age Trail
Restrictions: Reservations Required, Quiet Time: 11:00 PM - 8:00 AM, NO CARRY IN FIREWOOD - [See ad page 24](#)

PRIDE OF AMERICA CAMPING RESORT, W7520 W Bush Rd, Pardeeville, 53954, **800-236-6395**, www.camppoa.com, Season: 4/13 - 10/21,
 Email: info@camppoa.com, Owner/Manager Mike Hagen, Driving Directions: from Portage 2 miles SE on 16/51, go left on Cty Trk P for 1.6 miles, go right on Cty Trk G for .6 mile, go left on West Bush Rd, driveway on left. 2020 Rate Range: \$35.00 - \$75.00

WACO Satisfaction Guarantee - Paved Roads
Sites and Services: 399 Total Sites, 33 Pull Throughs, 250 Seasonal Sites, 122 Overnight Sites, Dump station, Free showers, LP gas, Groceries, Laundry, Restaurant/bar, Snack bar, WIFI/Hot Spots, Wood for sale, ATM, Credit cards accepted.
Recreation: Swimming pool, Swimming beach, Pond, Playground, Pavilion/rec hall, Game room, Wagon rides, Jumping pillow, Fishing Bait, Themed weekends, Planned activities, Spray ground, Gem mining, Laser Tag, Gaga Ball.
To Rent: Sleeping cabins, Rentals w/bathroom, Rentals w/kitchenette, Housekeeping rentals, Non-motorized watercraft, Pedal carts, Golf carts, Stand Up Paddle Boards, Bikes.
Nearby: Wisconsin Dells, Ice Age Trail, Golf
Restrictions: Quiet Time: 11:00 PM
GPS Coordinates: N 43 31.36, W 89 22.54 - [See ad IFC](#)

26 www.wisconsincampgrounds.com

PLOVER

RIDGEWOOD ON THE RIVER, 4800 River Ridge Rd. Plover, 54467
715-344-8750, Email: info@ridgewoodontheriver.us, Season Owner/Manager Michael & Kathleen Langlois, Driving Directions: From US 39 take Hwy 54/B, exit travel W on Hwy 54 - 7 miles. Campground on River Ridge Road exit and located directly on the Wisconsin River.
"The Northwoods Just Got a Little Closer"
Sites and Services: 113 Total Sites, 113 Water/Elec Hookups, 113 Seasonal Sites, Free showers, Offsite storage, Laundry, Cable/TV/Hookup.
Recreation: Swimming beach, Pond, Playground, Fishing Boat launch, ATV trails, Snowmobile trails, Boat slips, Waterfront camper unit rental, Private boat slips and private boat landing. Beach on spring-fed lake, River access to two waterfront restaurants. Clean resort style bath-house with laundry.
To Rent: Peaceful seasonal campground with riverfront, lakefront and interior sites and overnight sites.
Nearby: Golden Sands Speedway, Sentry World Class Golf Course, Crossroads Commons Shopping and Restaurant Center, University of Wisconsin Stevens Point.
Restrictions: Reservations Required, Quiet Time: 10:30 PM - 10:00 AM

PORTAGE

SKY HIGH CAMPING RESORT, N5740 Sky High Dr, Portage, 53901
608-742-2572, www.skyhighcampingresort.com, Season: Year Round,
 Email: info@skyhighcampingresort.com, Owner/Manager Barb & Eric Anderson, Driving Directions: from I-90/94, exit 106, Hwy 33, W 1/2 mile to Cty W, left 1 1/2 miles to Rowley Road, left 1 1/2 miles to Sky High Drive
 2020 Rate Range: \$28.00 - \$52.00
Tenting to Large RV's
Sites and Services: 245 Total Sites, 144 Full Hookups, 89 Water/Elec Hookups, 26 Pull Throughs, 112 Seasonal Sites, 121 Overnight Sites, Dump station, Free showers, Offsite storage, LP gas, Groceries, Laundry, Public phone, Restaurant/bar, Snack bar, WIFI/Hot Spots, Wood for sale, ATM, Credit cards accepted
Recreation: Swimming pool, Playground, Ball diamond, Pavilion/rec hall, Game room, Wagon rides, Outdoor movies, Trails, Themed weekends, Planned activities, 9 Holes Big Ball Golf, 9 Holes Mini-Golf
To Rent: Sleeping cabins, Rentals w/bathroom, Rentals w/kitchenette, Rentals ADA compliant, Pedal carts, Golf carts
Nearby: Wisconsin Dells, Devil's Lake, Lake Wisconsin
Restrictions: Quiet Time: 11:00 PM to 8:00 AM
GPS Coordinates: Lat 43°48'79" Long 89°51'20" - [See ad page 28](#)

RIO

SILVER SPRINGS CAMPGROUND, LLC, N5048 Ludwig Rd, Rio, 53960
920-992-3537, Fax: 920-992-3534, www.silverspringscamp.com,
 Email: Mike.sscamprio@gmail.com, Season: 4/15 - 9/30, Owner/Manager Michael & Rebecca Henry, Driving Directions: North of Rio about 4 miles off of Hwy 16
 2020 Rate Range: \$40.00 - \$145.00
WACO Satisfaction Guarantee - Family and group camping
Limited Accessibility for people with disabilities. Please call for specifics.
Sites and Services: 285 Total Sites, 5 Full Hookups, 140 Water/Elec Hookups, 140 Seasonal Sites, 145 Overnight Sites, Dump station, Pay showers, LP gas, Groceries, Laundry, Snack bar, WIFI/Hot Spots Wood for sale ATM Credit cards accepted
Recreation: Swimming pool, Swimming beach, Pond, Playground, Pavilion/rec hall, Game room, Fishing, Bait, Trails, Themed weekends, Planned activities, Friday Night Indoor Movies, DJ/Band Most Weekends
To Rent: Sleeping cabins, Rentals w/bathroom, Rentals w/kitchenette, Non-motorized watercraft
Nearby: Wisconsin Dells - 45mins
GPS Coordinates: N43°28.082 W89°10.334 [See ad page 40](#)

SLEEPY DRAGON CAMPGROUND, N4003 Traut Road, Rio, 53960
920-992-5157, www.sleepydragoncampground.com, Season: 4/12 - 10/14,
 Email: sleepydragoncampground@gmail.com, Owner/Manager: Victor Chacon Jr.
 Driving Directions: from Jct of US 16 & CR-B, W 3 miles on CR-B to Traut Rd S 1 1/4 miles, 2020 Rate Range: \$20.00 - \$60.00
Wooded 90 acres 135 sites
Sites and Services: 135 Total Sites, 81 Full Hookups, 50 Water/Elec Hookups, 2 Elec Only Hookups, 2 Water Only Hookups, 8 Pull Throughs, 70 Seasonal Sites, 65 Overnight Sites, Dump station, Pay showers, Offsite storage, LP gas, Groceries, Snack bar, WIFI/Hot Spots, Wood for sale, Credit cards accepted
Recreation: Swimming pool, Playground, Pavilion/rec hall, Game room, Outdoor movies, Trails, Planned activities, 9 hole chip-N-putt, Horseshoes, Volleyball, Basketball, Tetherball, BINGO
To Rent: Rentals w/bathroom, Pedal carts, Bikes
Nearby: Madison, Poynette Mud Lake
Restrictions: Reservations Required, Quiet Time: 10:00 PM - 8:00 AM
GPS Coordinates: Latitude. 43°42'26" Longitude. 89°30'44"

Central Wisconsin River Country • 2020



CRYSTAL LAKE RV PARK

N550 Gannon Road

Lodi, WI 53555


(608) 592-5607

www.crystallakecampground.com

One of the Best Campgrounds in Wisconsin!

Amenities Include: Fishing, Swimming, Boating on 700 acre lake * 300' Sandy Beach *
Land & Water Toys * Olympic Size Swimming Pool * Planned Activities

There is simply a resort for everyone with Crystal Lake RV Park.



CENTRAL WISC. RIVER COUNTRY

WILLOW MILL CAMPSITE, LLC, N5830 Co Hwy SS, Rio, 53960
920-992-5355, 800-582-0393, www.willowmillcampsite.com, Season: 5/1 - 10/1,
Email: abanes@centurylink.net, Owner/Manager: Charlene, Driving Directions: from
Hwy 16, turn at Mobil gas station-Rio, go through town, turn right on Rio Street,
turn left on Cty Hwy SS, 2 miles down on SS on the right
2020 Rate Range: \$38.00 - \$40.00

WACO Satisfaction Guarantee - Planned activities, clean facilities, Cabin rental
Sites and Services: 220 Total Sites, 220 Water/Elec Hookups, 170 Seasonal Sites,
50 Overnight Sites, Dump station, Pay showers, LP gas, Groceries, Laundry, Public
phone, WIFI/Hot Spots, Wood for sale, ATM, Credit cards accepted
Recreation: Swimming pool, Pond, Playground, Pavilion/rec hall, Game room, Fish-
ing Bait, Planned activities, Paddle boats & Canoes to rent
To Rent: Sleeping cabins, Non-motorized watercraft, Cabin w/kitchen
Nearby: Wisconsin Dells, Madison Zoo, Baraboo Circus
Restrictions: Reservations Required, Quiet Time: 11:00 PM, Pets on a leash & clean
up after
GPS Coordinates: Lat 43°48990 Long 89°22665

STEVENS POINT

VISTA ROYALLE CAMPGROUND - See listing page 17

RIVER'S EDGE CAMPGROUND, 3266 Campsite Dr, Stevens Point, 54482
715-344-8058, Fax: 715-341-1054, www.riversedgewisconsin.com,
Email: camp@riversedgewisconsin.com, Season: 5/1 - 10/15, Owner: Ryan Davis
& Troy Clendenning, Manager: Sarah Krause, Driving Directions: Coming Hwy 51
North, exit 163, right on Casimir RD, left on North 2nd St, first stop sign, go straight
2.2 miles on sunset, left on Maple Dr, right on Campsite Dr.
2020 Rate Range: \$30.00 - \$90.00

WACO Satisfaction Guarantee - On beautiful Wisconsin River
Sites and Services: 277 Total Sites, 76 Full Hookups, 192 Water/Elec Hookups, 75
Pull Throughs, 120 Seasonal Sites, 157 Overnight Sites, Dump station, Pay showers,
Offsite storage, LP gas, Groceries, Laundry Restaurant/bar, Snack bar, Wood for sale,
ATM, Credit cards accepted.
Recreation: Swimming pool, Swimming beach, Pond, Playground, Pavilion/rec
hall, Game room, Jumping pillow, Outdoor movies, Fishing Bait, Boat launch, Trails,
Snowmobile trails, Themed weekends, Planned activities, Firetruck rides.
To Rent: Rentals w/bathroom, Rentals w/kitchenette, Motorized watercraft, Pedal
carts, Golf carts, bikes, pontoon.
Nearby: 4 Golf Courses
Restrictions: Quiet Time: 11:00 PM to 8:00 AM

Central Wisconsin River Country • 2020

WISCONSIN DELLS

AMERICAN RESORT CAMPGROUND, 400 Co Rd A, Wisconsin Dells, 53965
800-433-3557, www.americanworld.com, Email: info@americanworld.com,
Owner/Manager Rich Makowski, 2020 Rate Range: \$29.00 - \$199.00
Sites and Services: 74 Total Sites, 45 Full Hookups, Laundry, WIFI/Hot Spots.
Recreation: Indoor pool, Playground, Pavilion/rec hall, Game room, Free Mount
Olympus water and theme park plus Timbavati Park Tickets included free with stay.
To Rent: Sleeping cabins, Tree Houses to rent.
Restriction: No Pets, Quiet Time: 11:00 AM-8:00 AM, No Golf Cars.
GPS Coordinates: 43.618933-89.78344

ARROWHEAD RV CAMPGROUND, W1530 Arrowhead Road,
Wisconsin Dells, 53965, 608-254-7344, 800-955-4188, Season: 4/15 to 10/15,
www.rvonthego.com/wisconsin/arrowhead-rv-campground,
Email: arrowheadresort@equitylifestyle.com, Owner/Manager Joe Geary, Driving
Directions: from I-90/94, exit 85, 1 mile W on Hwy 12-16, then 1 mile S on Arrow-
head Road, 2020 Rate Range: Campsite Prices Vary

Large, wooded, quiet sites.

Limited Accessibility for people with disabilities. Please call for specifics.

Sites and Services: 360 Total Sites, 30 Full Hookups, 60 Water/Elec Hookups, 8 Pull
Throughs, 203 Seasonal Sites, Dump station, Free showers, Offsite storage, LP gas,
Groceries, Laundry, Snack bar, WIFI/Hot Spots, Wood for sale, Credit cards accepted.
Recreation: Swimming pool, Playground, Pavilion/rec hall, Game room, Wagon
rides, Jumping pillow, Outdoor movies, Trails, Themed weekends, Planned activities,
Tennis (2), Basketball, Horseshoes, Volleyball, Mini Golf, Soccer Field.
To Rent: Sleeping cabins, Rentals w/bathroom, Rentals w/kitchenette, Golf carts.
Restrictions: Quiet Time: 11:00 PM to 7:00 AM, Pets on sites (limited), Reservations
Preferred, Walk in welcome (Space available), No Smoking in Rental Units.



Full refund to any camper requesting a refund on campsite fees and leaving within one hour of check-in.
Guarantee applies to campsite fees only and is not valid on holidays or holiday weekends.

www.wisconsincampgrounds.com 27



Your hosts: Eric & Barbara Anderson
See our complete listing under "Portage"

N5740 Sky High Dr. • Portage, WI 53901

608.742.2572

Weekend Activities, Free Showers, Modern Restrooms, Magnificent View, Heated Pool, Wading Pool. Sand Volleyball, Kids Craft, Shuffleboard, Family Outdoor Movies, Hayrides, Pedal Kart Rentals, Laundromat, New Game Room, 9 Hole Chucker, Big Ball Golf, Mini Golf, Basketball Court, Rental Cabins, Camp Store/Bar, Store with Deck Seating, Spacious Full Hookup, Pull Thru Sites, Overnight Camping - Tents to RVs, Big Rigs are Welcome, Seasonal Sites, WI-FI through the park.

New software that provides online reservations!

**HALF OFF CAMPING FEE M-W
IF YOU MENTION THIS AD!**

Open Year Round! With winter water, electric and sewer available!

**Only minutes from
Cascade Mountain Ski and Snowboard area,
Devil's Lake and the Wisconsin Dells!**

Year-around Family Camping & Cabins!



**KIDS
CAMP
FREE!**

For Reservations: **608-742-2572**
www.skyhighcampingresort.com



**WOODALL
TRAILER LIFE**



BLUE LAKE COMMUNITY SEASONAL CAMPGROUND

3531 County Road G, Wisconsin Dells, 53965, **608-617-9274**, Season: 4/15 - 10/15, www.bluelakecampgrounddells.com, Email: magimae@maqs.net, Owner/Manager Roger & Maggie Mae Hilliard, Driving Directions: From Wisconsin Dells: WI-23W about 7 miles, Left on HWY G for 6.5 miles. From Interstate 39-Exit, 106 West on HWY 82 towards Oxford 9 miles -turn Left going South on CTY HWY G, 2.5 miles.

Wisconsin Dells, Jordan Lake, Parker Lake.

Sites and Services: 50 Total Sites, 25 Full Hookups, 25 Water/Elec Hookups, 50 Seasonal Sites, 3 Overnight Sites, Dump station, Free showers, Offsite storage, Laundry, WIFI/Hot Spots, Wood for sale.

Recreation: Pond, Pavilion/Rec Hall, Game room, Kayaking on Blue Lake.

To Rent: Sleeping cabins, overnight camper rental.

Nearby: Wisconsin Dells.

Restrictions: Quiet Time: 11:00 PM.

BONANZA CAMPGROUND & RV RESORT,

1770 Wisconsin Dells Pkwy, Wisconsin Dells, 53965, **608-254-8124, 800-438-8139**, www.bonanzacamping.com, Email: info@bonanzacamping.com, Season: 4/15 - 10/31, Owner/Manager Ashley, Driving Directions: from 90/94 exit 92, follow 12 West 3 miles. 2020 Rate Range: \$40.00 - \$60.00

Sites and Services: 200 Total Sites, 50 Full Hookups, 71 Water/Elec Hookups, 50 Pull Throughs, 20 Seasonal Sites, Dump station, Free showers, LP gas, Groceries, Laundry, Snack bar, WIFI/Hot Spots, Wood for sale, ATM, Credit cards accepted.

Recreation: Swimming pool, Playground, Pavilion/rec hall, Jumping pillow, Space ball, Themed, weekends, Water Wars.

To Rent: Sleeping cabins, Rentals w/bathroom, Rentals w/kitchenette, Golf carts Mini Golf.

Nearby: Noah's Ark, Mt. Olympus, Downtown Wisconsin Dells.

Restrictions: Quiet Time: 11PM -8AM

DELLS CAMPING RESORT, 1130 Freedom Court, Wisconsin Dells, 53965

608-305-8404, www.campthedells.com, Email: info@campthedells.com, Season: 04/17 - 10/18, Owner/Manager Bert Davis, Driving Directions: 10 miles N down town WI Dells, 2020 Rate Range: \$40.00 per night to \$65.00

Large Wooded Campsites

Sites and Services: 117 Large Campsites, Seasonal Sites, Rental Cabins with full bathrooms, Over night camping, 100 ft pull through sites with 50 Amp and sewer, Dump station, Free showers, Laundry, Public phone, Restaurant/Bar, WIFI/Hot Spots, Wood for sale, Credit cards accepted.

Recreation: Swimming pool, Playground, Pavilion/rec hall, Wagon rides, Fishing pond, Themed weekends, Planned activities.

To Rent: Sleeping cabins, Rentals w/bathroom, Rentals w/kitchenette.

Nearby: 2 miles from WI River

Restrictions: Quiet Time: 11:00 PM - 8:00 AM, No Pets - [See ad this page](#)

DELL PINES CAMPGROUND, E10562 Shady Lane Road, Baraboo, 53913

608-356-5898, Fax: 608-356-5169, www.dellpines.com, Season: 4/17 - 10/11, Email: camp@dellpines.com, Owner/Manager Rob & Kara Traxler, Driving Directions: from I-90/94 exit 92 left to Baraboo, Exit 214 Left to stop light. Left on Business 12 Cty Trunk BD 1 Mile, Left on Shady Lane Rd. Campground on right side 3/4 Mile. 2020 Rate Range: \$41.00 - \$155.00

WACO Satisfaction Guarantee - Family Friendly, Peaceful, Wooded.

Sites and Services: 151 Total Sites, 54 Full Hookups, 97 Water/Elec Hookups, 8 Pull Throughs, 35 Seasonal Sites, 116 Overnight Sites, Dump station, Free showers, Offsite storage, LP gas, Groceries, Laundry, WIFI/Hot Spots, Wood for sale, Credit cards accepted.

Recreation: Swimming pool, Playground, Pavilion/rec hall, Game room, Trails, Themed weekends, Planned activities, Barrel Train Rides.

To Rent: Sleeping cabins, Rentals w/bathroom, Rentals w/kitchenette, Pedal Carts, Golf carts.

Nearby: Wisconsin Dells, Mirror Lake State Park, Devils Lake State Park.

Restrictions: Quiet Time: 11PM - 8AM, No pets or smoking in Rentals.

GPS Coordinates: 43.62748-89.770958 - [See ad pages 30 & 31](#)

Additional Reference Listing in Baraboo

EDGE 'O DELLS CAMPING & RV RESORT, N555 US Hwy 12 & 16,

Wisconsin Dells, 53965, **608-253-4275**, Fax 608-253-5959, www.edgeodells.com, Email: camping@edgeodells.com, Season: 4/1 - 10/15, Owner/Manager Ken Roberts & Terri Erickson, Driving Directions: Exit #85 off I90/94, travel West on US Hwy 12 & 16 1/2 mile. Located on left side of road. 2020 Rate Range: \$20.00 - \$105.00

West of Wisconsin Dells on Hwy 12 & 16

Sites and Services: 78 Total Sites, 24 Full Hookups, 54 Water/Elec Hookups, 57 Pull Throughs, 16 Seasonal Sites, 62 Overnight Sites, Dump station, Free showers, Laundry, Restaurant/bar, WIFI/Hot Spots, Wood for sale, ATM, Credit cards accepted.

Recreation: Swimming pool, ATV trails, Snowmobile trails, Live Music Thurs - Sun, Sand Volleyball Courts, Horseshoe Pits, Hot Tub.

To Rent: Sleeping cabins, Rentals w/bathroom, Rentals w/kitchenette.

Restrictions: Quiet Time: 12:00am - 7:00am, Walk-ins Welcome, 21 years old + older ONLY, April thru October.

Central Wisconsin River Country • 2020



1130 Freedom Ct | Wisconsin Dells WI 53965 | 608-305-8404

117 Large Campsites • Seasonal Sites
Rental Cabins With Full Bathrooms
Over Night Camping
100 ft Pull Through Sites With 50 Amp & Sewer
Bar/Restaurant, Swimming Pool, Playground, Fish Pond

www.campthedells.com
Email: info@campthedells.com



Located 10 Miles North of Down Town WI Dells
2 Miles East of The WI River

HOLIDAY SHORES CAMPGROUND & RESORT, INC, 3900 River Rd, Wisconsin Dells, 53965, **608-254-2717**, Fax: 608-253-3050, Season: May - October, www.holiday-shores.com, Owner/Manager The Ward Family, Driving Directions: from downtown Dells, 4 miles N on Hwy 13 or River Rd, 2020 Rate Range: \$32.00 - \$52.00

2200 ft shore frontage

Limited Accessibility for people with disabilities. Please call for specifics.

Sites and Services: 600 Total Sites, 20 Full Hookups, 123 Water/Elec Hookups, 21 Pull Throughs, 350 Seasonal Sites, 150 Overnight Sites, Dump station, Free showers, Offsite storage, LP gas, Groceries, Laundry, Snack bar, WIFI/Hot Spots, Worship service, Wood for sale, ATM, Credit cards accepted.

Recreation: Swimming pool, Swimming Beach, Playground, Pavilion/rec hall, Game room, Outdoor movies, Fishing, Bait, Boat launch, Themed weekends, Planned activities, Fire Truck rides, 2 pools, Club 21.

To Rent: Sleeping cabins, Rentals w/bathroom, Rentals w/kitchenette, Motorized watercraft, Non-motorized watercraft, Golf carts, Motel units, Parasailing.

Nearby: Free passes to Chula Vista Water Park, Wisconsin Dells Attractions (discount coupons).

Restrictions: Reservations Required, Quiet Time: 10:30pm-8:00am, No pets in Rental Units, No wood brought in - [See ad page 34](#)

RIVER BAY PREMIER CAMPING RESORT, W1147 River Bay Rd,

Lyndon Station, 53944, **608-254-7193**, Fax: 608-254-4713, www.myriverbay.com, Email: reservations@myriverbay.com, Season: 4/15 - 10/15 Owner/Manager Rhonda Oines, Driving Directions: from exit 85 off 90-94, W 3 miles on Hwy 12, right on 63rd St, left at stop sign on Hwy N, River Bay is 1st right, 2020 Rate Range: \$41.00 - \$300.00

On The Wisconsin River

Sites and Services: 280 Total Sites, 30 Full Hookups, 75 Water/Elec Hookups, 25 Pull Throughs, Dump station, Pay showers, LP gas, Groceries, Laundry, Restaurant/bar, Snack bar, WIFI/Hot Spots, Wood for sale, ATM, Credit cards accepted.

Recreation: Swimming pool, Playground, Game room, Skate park, Fishing Bait, Boat launch, Fish cleaning house, Themed weekends, Princess Kay Paddle Wheel Boat-(Book Events).

To Rent: Sleeping cabins, Rentals w/bathroom, Rentals w/kitchenette, Motorized watercraft, Non-motorized watercraft, Pedal carts, Golf carts, Family condo's, Pontoonos.

Nearby: Horseback riding, Golf, Dells attractions.

Restrictions: Reservations Required Quiet Time: 11:00 PM

GPS Coordinates: 43.62748-89.770958 - [See ad page 35](#)

www.wisconsincampgrounds.com 29

SHANGRI-LA CAMPGROUND, N1005 US Hwy 12 & 16, Lyndon Station, 53965
608-408-0898, www.shangrilacampgrounddells.com, Season: 4/15 - 10/15,
 Email: info@shangrilacampgrounddells.com, Owner/Manager Wayne Lensing/
 Troy & Teresea Fringer, Driving Directions: I 90/194 exit 85, left on 12/16, Go 3 miles,
 Campground is on the Left. 2020 Rate Range: \$50 - \$65

Sites and Services: 227 Total Sites, 166 Full Hookups, 59 Water/Elec Hookups, 11
 Pull Throughs, 141 Seasonal Sites, 84 Overnight Sites, Dump station, Pay showers, LP
 gas, Groceries, Laundry, Restaurant/bar, Wood for sale, Credit cards accepted.

Recreation: Swimming pool, Swimming Beach, Playground, Pavilion/rec hall, Game
 room, Wagon rides, Jumping pillow, Outdoor movies, Trails, Planned activities.

To Rent: Sleeping cabins, Rentals w/bathroom, Rentals w/kitchenette.

Nearby: Dells Parkway Park

Restrictions: Quiet Time: 11pm - 7am, No pets in rental units.

SHERWOOD FOREST CAMPING & R.V. PARK, 2852 Wisconsin Dells Parkway
 Wisconsin Dells, 53965, **608-254-7080**, **877-474-3796**, Fax: 608-254-7234;

www.sherwoodforestcamping.com, Email: info@sherwoodforestcamping.com,
 Season: 5/1 - 10/15, Owner/Manager Bradley & Becky Gussel, Driving Directions:

from I90/94 exit 87, East to Hwy's 12 & 16, Northwest 3 blocks.

2020 Rate Range: \$30.00 - \$57.00

WACO Satisfaction Guarantee - Near all area attractions.

Limited Accessibility for people with disabilities. Please call for specifics.

Sites and Services: 185 Total Sites, 46 Full Hookups, 133 Water/Elec Hookups, 25
 Pull Throughs, 36 Seasonal Sites, 181 Overnight Sites, Dump station, Free showers,
 Offsite storage, LP gas, Groceries, Laundry, Public phone, Snack bar, WIFI/Hot Spots,
 Wood for sale, ATM, Credit cards accepted.

Recreation: Swimming pool, Playground, Pavilion/rec hall, Game room, Wagon
 rides, Outdoor movies, Trails, Themed weekends, Planned activities, Splash Pad.

To Rent: Sleeping cabins, Rentals w/bathroom, Pedal carts.

Nearby: Boat & Duck Tours, water parks, mini-golf parks.

Restrictions: Quiet Time: 10:00 PM - 7:00 AM

WANNA BEE CAMPGROUND & RV RESORT, E10096 Trout Rd,
 Wisconsin Dells, 53965, **608-253-3122**, www.wannabee campground.com

Email: wannabeeinthedells@gmail.com, Season: 4/15 - 10/20, Owner/Manager: Jeff
 & Abigail Campbell, Driving Directions: from I-90/94, exit #87, right at light-Trout Rd,
 follow signs for 1 1/2 miles, 2020 Rate Range: \$26.00 - \$167.00

Mostly Wooded, Quiet Camping

Sites and Services: 92 Total Sites, 20 Full Hookups, 32 Water/Elec Hookups, 4 Pull
 Throughs, Seasonal Sites, Dump station, Free showers, LP gas, Laundry, Restaurant/
 bar, Wood for sale, ATM, Credit cards accepted

Recreation: Swimming pool, Playground, Pavilion/rec hall, Game room, Volleyball,
 Horse shoes, Basketball court

To Rent: Sleeping cabins, Rentals w/bathroom, Rentals w/kitchenette, Pedal carts,
 Mini Golf

Nearby: Water/Amusement Parks, Shopping, Golf

Restrictions: Quiet Time: 10:30pm to 8:00am, Now allowing limited pets in cabins

GPS Coordinates: 43.608584-89.8223963



Full refund to any camper requesting a refund on campsite fees and leaving within one hour of check-in.
 Guarantee applies to campsite fees only and is not valid on holidays or holiday weekends.

WISCONSIN DELLS KOA, S235A Stand Rock Road, Wisconsin Dells, 53965

608-254-4177, Fax: 608-254-4177, www.wisdellskoa.com, Season: 4/21 - 10/15,
 Email: wd.koa@frontier.com, Owner/Manager: Alan Spencer, Driving Directions:
 I-90/94 from East take exit 87 Hwy 13 N, left at third stop light on Stand Rock Road;
 from West take exit 85, left on Hwy 12, left on Cty A, right on Stand Rock Road,
 before bridge. 2020 Rate Range: \$38.00 - \$95.00

WACO Satisfaction Guarantee - Great People, Great Camping, Great Location
Limited Accessibility for people with disabilities. Please call for specifics.

Sites and Services: 131 Total Sites, 68 Full Hookups, 5 Water/Elec Hookups, 30 Elec
 Only Hookups, 6 Water Only Hookups, 21 Pull Throughs, 109 Overnight Sites, Dump
 station, Free showers, LP gas, Groceries, Laundry, Cable/TV/ hookup, Snack bar, WIFI/
 Hot Spots, Wood for sale, ATM, Credit cards accepted

Recreation: Playground, Pavilion/rec hall, Game room, Outdoor movies, Planned
 activities, Free WIFI, free shuttle to casino

To Rent: Sleeping cabins, Rentals w/bathroom, Housekeeping rentals, Pedal carts,
 Cabin fridge

Nearby: Noah's Ark, Mt Olympus, Ho-Chunk Casino

Restrictions: Quiet Time: 10 PM - 8 AM, No pets in Rental Units

GPS Coordinates: Lat. 43.635956 Long. 89.785472

YOGI BEAR JELLYSTONE PARK, S1915 Ishnala Rd, Wisconsin Dells, 53965

608-254-2568, **800-462-9644**, Fax: 608-254-8071, www.dellsjellystone.com,
 Email: reservations@dellsjellystone.com, Season: 5/08-9/13, Owner/Manager: Brent
 Gasser, Driving Directions: from I-90/94 take exits #92 or #89 and follow the Yogi
 Bear TM signs, 2020 Rate Range: \$29.00 - \$149.00

WACO Satisfaction Guarantee - Best Value in Dells!

Limited Accessibility for people with disabilities. Please call for specifics.

Sites and Services: 245 Total Sites, 45 Full Hookups, 150 Water/Elec Hookups, 8 Pull
 Throughs, 245 Overnight Sites, Dump station, Free showers, Offsite storage, LP gas,
 Groceries, Laundry, Restaurant/bar, Snack bar, WIFI/Hot Spots, Wood for sale, ATM,
 Credit cards accepted

Recreation: Swimming pool, Swimming beach, Playground, Pavilion/rec hall, Game
 room, Wagon rides, Outdoor movies, Amusement rides, Fishing, Trails Themed
 weekends, Planned activities, Whirlpool, Activity pool, Water Playground, New 2020:
 All campsites renovated-Brand new bathrooms, new vacation home remodel, 50th
 Anniversary

To Rent: Sleeping cabins, Rentals w/bathroom, Rentals w/kitchenette, Rentals ADA
 compliant, Housekeeping rentals, Non-motorized watercraft, Golf carts, Mini Golf,
 Kayaks

Nearby: Wisconsin Dells, Noah's Ark, Tommy Bartlett Show

Restrictions: Quiet Time: 10:30 PM

WISCONSIN RAPIDS

COZY-INN RV PARK, 2710 Plover Rd. Wisconsin Rapids, 54494, **715-423-1220**

Fax: 715-421-4783, Season: Year Round, Owner/Manager Cara & Greg McDonald,
 Driving Directions: from Hwy 51, take Plover, exit West. 2020 Rate Range: \$35.00

WACO Satisfaction Guarantee

Limited Accessibility for people with disabilities. Please call for specifics.

Sites and Services: 17 Total Sites, 17 Full Hookups, 1 Pull Throughs, 15 Seasonal
 Sites, 17 Overnight Sites, Dump station, Free showers, Laundry, Cable/TV/ hookup,
 WIFI/Hot Spots, Wood for sale, Credit cards accepted.

Recreation: Pavilion/rec hall, Boat launch, Trails.

To Rent: Rentals w/kitchenette, Motel Units, Trailers.

Restrictions: Quiet Time: 10:00 PM



Minutes from Devils Lake State Park,
 Mirror Lake State Park & Wisconsin Dells!

Family Friendly, Peaceful Wooded Setting

Large Heated Swimming Pool, Game Room,
 Free Hot Showers, Clean Restrooms, Free WiFi Hotspots,
 Weekend Activities, Theme Weekends, Barrell Train Rides,
 Playground, Horseshoes, Shuffle Board, Volleyball Court,
 Laundry, Walking Trails, Quiet Hours 11pm-8am

Water & Electric, Full Service, & Pull-Thru Sites
Cabin and Camper Rentals



www.DellPines.com 608-356-5898 E10562 Shady Lane Rd. Baraboo

The Fun is IN TENTS! AND RVs! AND CABINS!

When you camp in "The Waterpark Capital of the World!®" the fun is all over. In tents, in RVs, in waterparks, in state parks, in wave pools, in restaurants, everywhere in Wisconsin Dells! With over 3,200 campsites, including rustic wooded sites, RV hookups and specialty cabins, you can get in on the fresh air, views and outdoor fun too.

**Al's Fox Hill RV
Park & Campground**
(608) 356-5890
foxhillrvpark.com

American Resort & Treehouses
(608) 253-4451 or (800) 433-3557
americanworld.com

Arrowhead RV Campground
(608) 254-7344 or (800) 955-4188
rvonthego.com/wisconsin/
arrowhead-rv-campground

Baraboo Hills Campground, Inc
(608) 356-8505
baraboohillscampground.com

Bonanza Campground & RV Park
(608) 254-8124 or (800) 438-8139
bonanzacamping.com

Dell Pines Campground
(608) 356-5898
dellpines.com

Ho-Chunk Gaming RV Park
(608) 356-6210 or (800) 746-2486
ho-chunkgaming.com/wisconsin/dells

**Ho-Chunk RV Resort
& Campground**
(608) 666-2040
ho-chunkrvresort.com

KOA - Wisconsin Dells
(608) 254-4177 or (800) 254-4177
wisdellskoa.com

**River Bay Premier
Camping Resort**
(608) 254-7193 or (800) 443-1112
dellsriverbay.com

Shangri-La Campground
(608) 408-0898
shangrilacampgrounddells.com

**Sherwood Forest
Camping & RV Park**
(608) 254-7080 or (877) 474-3796
sherwoodforestcamping.com

**Yogi Bear™ Camp-Resort
& Water Playground**
(608) 254-2568 or (800) 462-9644
dellsjellystone.com

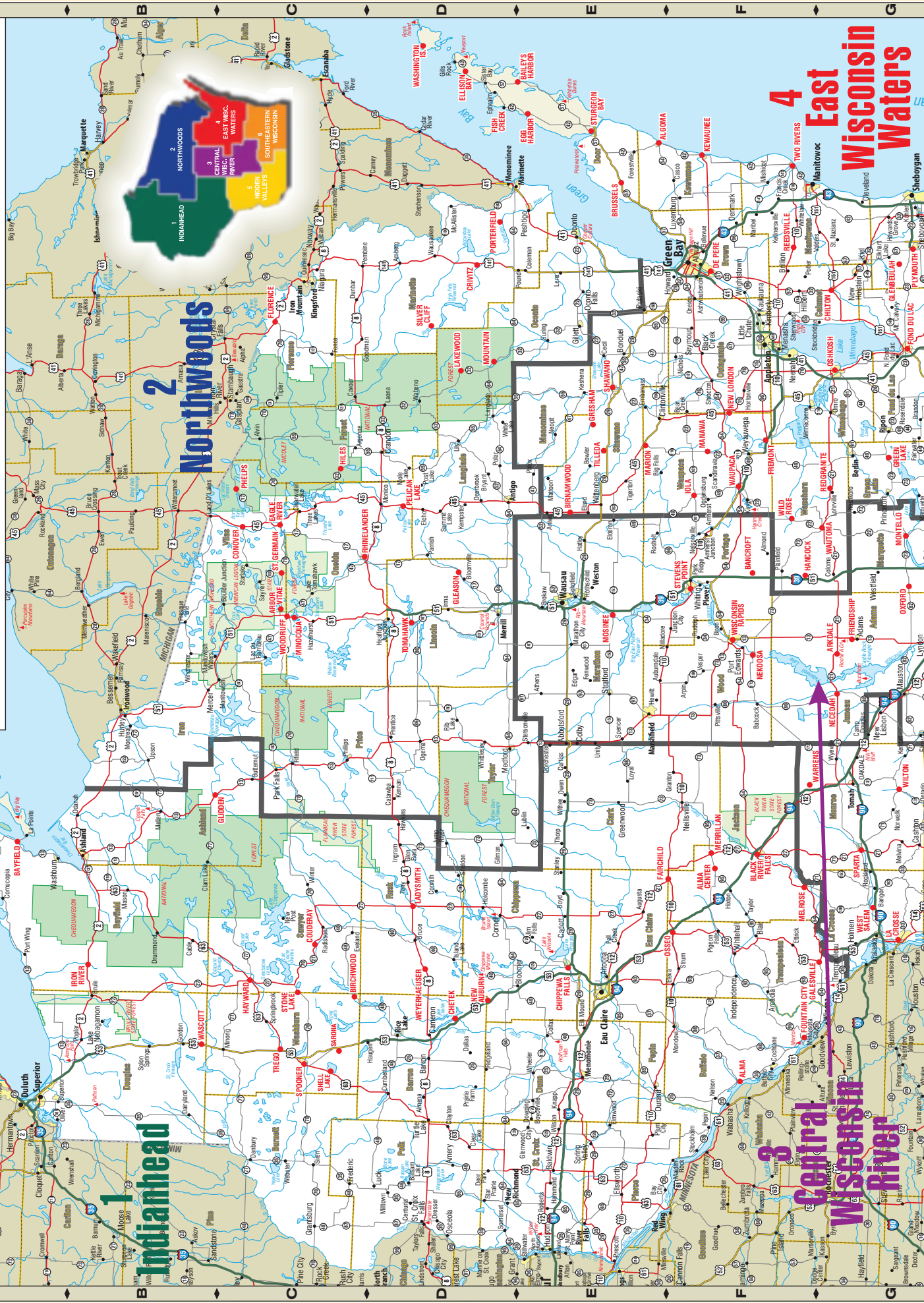
Yukon Trails Camping
(608) 666-3261
yukontrailscamping.com

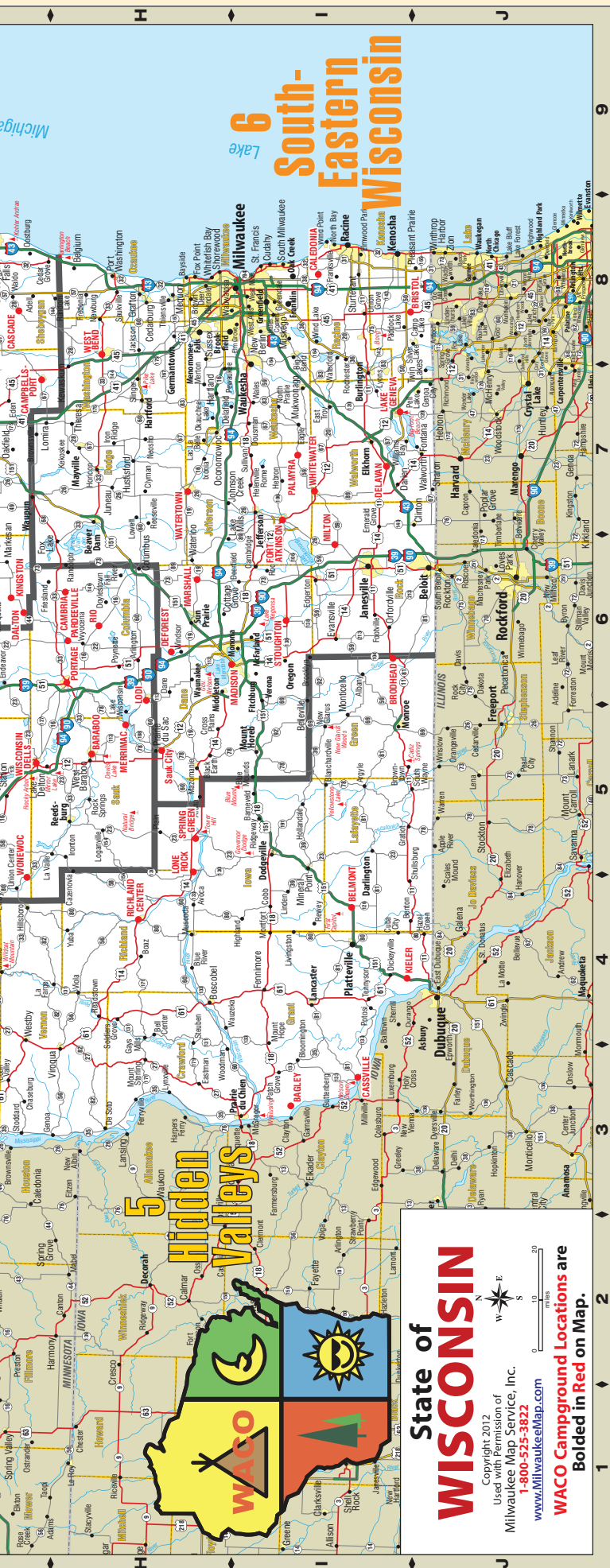
Plan your camping getaway today at
(800) 223-3557 or CampInTheDells.com

**Wisconsin
Dells®**
The Waterpark Capital of the World!®

Welcome to Wisconsin's Private Campgrounds

Wisconsin Association of Campground Owners (WACO)
www.wisconsincampgrounds.com 1-800-843-1821





MADISON CAMPER RV SHOW & SALE

January 31 - February 2, 2020

Register to win \$500.00 in FREE CAMPING at the WACO booth!

NAME

EMAIL ADDRESS

CELL PHONE

www.madisonrvshow.com

REGISTER
2
WIN!



**1 NIGHT FREE WHEN
YOU BUY 2 NIGHTS**

SITES ONLY

Call 1-888-236-9445

www.foxhillrvpark.com



GOOD UNTIL 10/9/2019

Offer not available on-line. Not valid on Holiday weekends or event weekends. Not valid with other offers.

The Gilbert Brown Foundation

"Supporting over 156 children's charities in Wisconsin"



The Gilbert Brown Foundation's mission is to service youth in an environment that promotes structure and life skills awareness, by introducing team building skills and promoting diversity in the community.

Gilbert is partnering with the Wisconsin Association of Campground Owners and making appearances throughout the summer to raise funds for kids with cancer and other illnesses.

Campers truly enjoy spending time and talking with the former Super Bowl Champion while raising money. The Gilbert Brown Foundation has events each quarter and works with organizations like Make-a-Wish and St. Jude's. The Foundation puts on a free football camp for inner city youth, hosts a turkey giveaway, and supplies coats and toys for children during the holidays. The Foundation has provided necessary school supplies for kids, sends footballs to the troops, and has a passion for taking the anti-bullying message to schools.

Watch for appearances from Gilbert Brown and friends at WACO Campgrounds!

www.gilbertbrownfoundation.org



FOLLOW US ON



HOLIDAY SHORES CAMPGROUND - RESORT



An Award Winning natural shoreline paradise on the beautiful Wisconsin River
3901 River Road - Wisconsin Dells, WI 53965 - (608) 254-2717
www.holiday-shores.com

Boat Ramp Improvements
More Pull-thru Sites
Additional Park Model Rentals
New Activity Building
Gameroom additions w/Restrooms



Marina-RV Sales



Main Office



Boat Rental Office



Mole Units



Park Rentals



Waterfront Camp Sites



Pull-Thru Sites



Wading/Swimming Pools



Firetruck Rides



Fishing



Blow Up Toys



Numerous Playgrounds

All Major Credit Cards Accepted

Great Shore Line and Pond Fishing
Snack Bar with Outdoor Observation Deck
Beach, Adult and Kiddie Pool Swimming
Boat Launch, Marina, Boat slips, Gas
Outdoor Movie Theatre
6 Fun Filled Playgrounds

Complimentary
Chula Vista
Water Park Passes
Available
W / Stay

Seasonal Sites, Tent Sites
Pull Through Sites For Big Rigs
Club 21, Sleeping Cabins
Fully Supplied Camp Store
Park Model Rentals & Sales
Boat Rentals, Sales & Service

The Ward Family



River Bay, where the active family stays and plays!

Princess Kay
150 Passenger Riverboat



Paddleboat Fun!



The Only Thing We Overlook Is The River!

100 Acre Campground

Located on the Beautiful Wisconsin River,
Log Cabin, Park Model, Family Condo Rental,
Bayside Bar & Grill (Great Food!),

featuring a **NEW outdoor tiki bar with big screen TVs**
for sporting events, Store/Ice/Firewood/Bait, Fun Rentals,
Overnight & Seasonal Sites, Boat Launch On Site,
Play Areas/Gameroom, Special Events, Heated Pool, Showers,
Family Assist Room, Big Rig Sites (30-50 Amp Pull Throughs), Laundry,
Wooded Tent Sites, Pontoon Rentals, access to ATV & Snowmobile Trails

PRINCESS KAY:

The only Paddlewheel
Riverboat in the Dells.
Call for scheduling &
reservations.

Seasonal Sites,
Pier Slips,
Pontoon Rentals, &
Online booking.

The Princess Kay is the shining star of the Dells!

Enjoy breathtaking charters that include rehearsals, weddings
and anniversaries, family and class reunions, graduation parties
corporate meetings, staff parties, birthday celebrations, bachelor
or bachelorette parties and so much more! *Choose your cruise!*



*We accommodate tents to big rigs!
Relax in your shady, beautifully wooded
campsites-secluded, yet just minutes
from the excitement of the Dells!*

**FAMILY PACKAGE:
WEEKDAY SPECIAL**

- 2 ADULTS & 2 CHILDREN
 - 3 nights camping W/E site
 - Free fishing boat for 8 hours
 - Free 8 hour 4 passenger golf cart rental
- WACO Special: \$149**
Regularly \$335

RENTAL PACKAGE

April, May & September

4 PEOPLE

- 2 nights in a standard log cabin
- 2 free bundles of wood
- Free fishing boat for 8 hours

WACO Special: \$225 - Reg. \$340

**Early or Late Season
Camping Special**

April 15-May 15 or Sept. 15-Oct. 15
Leave camper on-site; can camp
every day if you desire

WACO Special: \$275 - Reg. up to \$900
Better yet...leave your camper
on-site for fall & winter
Sept. 15 to May 15: \$599

Offseason Camping Special

April • May • September • October

2 ADULTS & 2 CHILDREN

- 2 nights camping W/E site
- Free fishing boat for 8 hours
- Bundle of wood
- Smores package

WACO Special: \$75 - Reg. \$150

1 FREE NIGHT with purchase of 2 nights
camping Sunday - Thursday

Nights must be consecutive. Valid Sunday-Thursday 4/15/20-10/15/20 only. Not valid holiday weekends. Not valid with any other special offer, discount or already on sale items. Not valid with existing reservations. Not redeemable for cash. Limit one per reservation. Other restrictions may apply.

W1147 River Bay Road • Lyndon Station, WI 53944 • Phone 608-254-7193 • 800-443-1112

10 minutes from Wisconsin Dells

email: reservations@dellsriverbay.com – www.dellsriverbay.com

WONEWOC

CHAPPARAL CAMPGROUND LLC, 5316 Dreamland Dr. Wonewoc, 53968
608-464-3200, www.chapparal.com, Email: chapparal@mwt.net, Season: 4/1
 - 10/31, Owner/Manager Dennis & Diane Plantenberg, Driving Directions: from
 Wisconsin Dells South on Hwy 23 to Hwy 33, West 18 miles.
 2020 Rate Range: \$35.00 - \$48.00

WACO Satisfaction Guarantee - Mostly wooded, Large sites.

Limited Accessibility for people with disabilities. Please call for specifics.

Sites and Services: 101 Total Sites, 35 Full Hookups, 66 Water/Elec Hookups, 16 Pull
 Throughs, 35 Seasonal Sites, 66 Overnight Sites, Dump station, Pay showers, Laun-
 dry, Restaurant/bar, WIFI/Hot Spots, Wood for sale, Credit cards accepted.

Recreation: Swimming pool, Swimming Beach Pond, Playground, Pavilion/rec hall,
 Fishing, Trails, ATV trails, Themed weekends, Planned activities, Splash Waterpark.

To Rent: Sleeping cabins, Rentals w/bathroom, Rentals w/kitchenette, Golf carts
 Bikes.

Nearby: Wisconsin Dells, Lake Redstone, Ho Chunk Casino.

Restrictions: Reservations Required, Quiet Time: 10:00 PM No wood brought in.



WACO supports Gilbert Brown Foundation

Check them out at a Campground near you & win Packer tickets!

How would you like to win 2 Indoor Club Seat Tickets to a Green Bay Packer Game this season?

Simply camp at your favorite WACO campground and send
 us a picture from that campground showing us your
BEST CAMPING LIFE!

Show us early camping, winter camping, Halloween
 Camping... Camping your way!

Just tag us on Facebook @wisconsinacampgrounds

Winner will be announced at the WACO October fall
 workshop – watch our Facebook for live results!

Welcome to... EAST WISCONSIN WATERS

	Listing Page	Total Sites	See Ad Page
Ahnapee River Trails Campground, Algoma	37	65	
Annie's Campground, Gresham	39	200	
Apple Creek Campground, De Pere	38	155	
Baileys Woods Campground, Baileys Harbor	37	85	
Beach Harbor Resort and Campground, Sturgeon Bay	44	12	
Beantown Campground, Baileys Harbor	37	78	
Bear Lake Campground, Manawa	41	200	
Benson's Century Camping Resort, Campbellsport	37	250	37
Blue Top Resort, Fremont	39	60	
Breezy Hill Campground Fond Du Lac/Eden, Fond Du Lac	39	170	
Camp 10 Campground, Reedsville	42	89	
Circle R Campground, Oshkosh	41	125	
Deerhaven Campground, Waupaca	45	54	
Egg Harbor Campground & RV Resort, Egg Harbor	38	160	
Evergreen Campsites, Wild Rose	45	324	3
Farmer Gene's Campground LLC, Marion	41	500	
Fish Creek Campground, Fish Creek	39	83	
Flanagans Pearl Lake Campsites, Redgranite	42	250	43
Frontier Wilderness Campground, Egg Harbor	38	240	
Grand Valley Campground, Kingston	41	221	38
Green Lake Campground, Green Lake	39	350	
Harbour Village Resort, Sturgeon Bay	44	200	
Hickory Oaks, Oshkosh	41	77	
Hoef's Resort & Campground, Inc., Cascade	37	179	
Huckleberry Acres Campgrounds, New London	41	176	
Hy-Land Court, Ellison Bay	38	41	
Iola Pines Campground, Inc., Iola	39	80	
Kalbus Country Harbor, Inc., Oshkosh	42	83	
Kewaunee RV & Campground, LLC, Kewaunee	41	74	
Lake of the Woods, Wautoma	45	300	
Lakeview RV Park & Cabins, Chilton	37	150	
Maple View Campsites, Kewaunee	41	100	
Oakwood Bar - Restaurant & Campground, Wild Rose	45	103	
Pine Grove Campground, LLC, Shawano	44	251	
Plymouth Rock Camping Resort, Plymouth	42	670	46
Rose's Enchanted Forest Campground, LLC, Wild Rose	45	67	
Rustic Timbers Door County Camping, Egg Harbor	38	211	
Sleepy Hollow Farm Campground, Oshkosh	42	199	
Tilleda Falls Campground, Tilleda	44	45	
Tranquil Timbers Camping Resort, Sturgeon Bay	44	276	46
Wagon Trail Campground LTD, Ellison Bay	38	145	
Washington Island Campground, Washington Island	45	106	
Waupaca S'more Fun Campground, Waupaca	45	115	44
Westward Ho RV Resort & Campground, Glenbeulah	39	322	
Wildlife Campgrounds, Birnamwood	37	150	
Wolf River Campground, New London	41	232	
Yogi Bears Jellystone Fremont, Fremont	39	320	46
Yogi Bear's Jellystone Park Camp-Resort Door County, Sturgeon Bay	44	275	

**The Wisconsin Association
 of Campground Owners
 honors Veterans, EMT's, Paramedics,
 Firefighters & Police Officers on
 Armed Forces Day during their Heroes Weekend,
 May 15th & 16th, 2020
 by supplying deals, promotions,
 and offers.**

**For a complete list of participating
 campgrounds visit...**

www.wisconsinacampgrounds.com

ALGOMA

AHNAPEE RIVER TRAILS CAMPGROUND, E 6053 W. Wilson Road, Algoma, 54201, **920-487-5777**, www.ahnapee.com, Season: May - 10/15, Email: ahnapee@outlook.com, Owner/Manager: Joe & Sandy Weimer, Driving Directions: from Hwy 42, N 3.6 miles to Washington Rd, .6 mile to Cty M, left on M, one mile to Wilson Rd, 2020 Rate Range: \$30.00 - \$40.00

WACO Satisfaction Guarantee - Gateway to Door County

Sites and Services: 65 Total Sites, 47 Water/Elec Hookups, 4 Pull Throughs, Dump station, Free showers, Groceries, Laundry, WIFI/Hot Spots, Wood for sale, Credit cards accepted

Recreation: Swimming pool, Playground, Game room, Fishing, Trails, Lounge, Kayaks to rent

To Rent: Non-motorized watercraft, Canoes and Kayaks

Restrictions: Quiet Time: 11:00 PM to 7:00 AM

BAILEYS HARBOR

BAILEYS WOODS CAMPGROUND, 2701 County Hwy EE, Baileys Harbor, 54202, **262-470-7091**, www.baileyswoodscampground.com, Season: May 10 - Oct 18, Owner/Manager: Chuck & Ginny Terpstra, Driving Directions: Hwy 57 North to Baileys Harbor, West on Hwy F, 1/2 mile on Hwy EE, 2020 Rate Range: \$32.00 - \$52.00

Sites and Services: 85 Total Sites, Dump station, Free showers, Laundry, WIFI/Hot Spots, Credit cards accepted

Recreation: Playground, Indoor/Outdoor Games

Nearby: Beaches, Boat launch, Bait and cleaning house, Farm Markets, Wineries, Beer, Dining, Biking, Golf, Shopping

Restrictions: Quiet Time: 10:00 PM - 7:00 AM, Pets on leash

BEANTOWN CAMPGROUND, 8400 Cty Rd F, PO Box 433, Baileys Harbor, 54202, **920-839-1439**, Fax: 920-839-9251, www.beantowncampground.com, Email: jbench1962@yahoo.com, Season: Owner/Manager: John Anderson, Driving Directions: from 8398 Hwy F, 1 mile West off 57 Baileys Harbor, 2020 Rate Range: \$25.00 - \$98.00

WACO Satisfaction Guarantee

Sites and Services: 78 Total Sites, 60 Full Hookups, 12 Water/Elec Hookups, 47 Pull Throughs, 15 Seasonal Sites, 63 Overnight Sites, Dump station, Free showers, Groceries, Laundry, Cable/TV/hookup, Snack bar, WIFI/Hot Spots, Wood for sale, Credit cards accepted

Recreation: Swimming pool, Playground, Pavilion/rec hall, Game room, Snowmobile trails, Horseshoes, Bocce Ball

To Rent: Sleeping cabins, Rentals w/bathroom, Rentals w/kitchenette, Housekeeping rentals

Nearby: Wineries, Micro Brews, Farm Markets

BIRAMWOOD

WILDLIFE CAMPGROUNDS, 183327 Schwede Ln, Birnamwood, 54414 **715-449-3617**, www.wildlifecampgrounds.com, Email: wildlife46@juno.com, Season: Year Round Owner/Manager: David & Patricia Schwede, Driving Directions: from North side of Mayflower Lake at the end of Schwede Lane. Cty N 2 miles West of Hwy 45 to Cty D, 1/2 mile South to Schwede Lane. Or Hwy 29 to Cty D North, (Mile Marker 190) 5 miles, pass Mayflower Lake to Schwede Lane.

Partial wooded sites

Sites and Services: 150 Total Sites, Dump station

Recreation: Swimming beach, Playground, Ball diamond, Fishing, Boat launch, Snowmobile trail runs through campground

Nearby: Mt Bay hiking & bike trail, Golf course, Casino

Restrictions: Quiet Time: 10 PM No ATV's

CAMPBELLSPORT

BENSON'S CENTURY CAMPING RESORT, N3845 State Road 67, Campbellsport, 53010, **920-533-8597**, www.bensonscampground.com, Season: Mid May-10/15, Owner/Manager: Nancy Benson, Driving Directions: from Milwaukee, 45 North to hwy 67, 2 miles North of Dundee, 2020 Rate Range: \$25.00 - \$75.00

Shaded and open sites

Limited Accessibility for people with disabilities. Please call for specifics.

Sites and Services: 250 Total Sites, Dump station, Pay showers, LP gas, Groceries, Wood for sale, ATM

Recreation: Swimming beach, Playground, Game room, Outdoor movies, Fishing, Boat launch, Planned activities

To Rent: Boats & Canoes & Kayaks

Nearby: Road America, EAA Fly In, Wade House

Restrictions: Quiet Time: 11:00 PM, Tents & Pets Welcome (Must be kept on leash)

[See ad this page](#)

East Wisconsin Waters • 2020

Friendly Family Camping since 1861

Get Away From It All!

BENSON'S CAMPING RESORT

Camping by the day, week, month or for the season? Park your camper, trailer or RV here and come on in whenever you can get away! We are an easy hour's drive north of Milwaukee. Hot showers, flush toilets, clean restrooms, water and electric hookups make the living pleasant: fishing, boating, swimming, backpacking, hiking, water skiing, recreational hall and playground make it FUN!

Highway 67 - 2 miles North of Dundee • N3845 Hwy. 67
Campbellsport, WI 53010
(920) 533-8597 • If no answer (920) 533-8150

www.bensonscampground.com

CASCADE

HOEFT'S RESORT & CAMPGROUND, INC., W9070 Crooked Lake Dr, Cascade, 53011, **262-626-2221**, www.hoeftsresort.com, Email: hoeftsresort@aol.com, Season: 5/1 - 10/15, Owner/Manager: Paul Hoeft, Driving Directions: 12 miles from Kewaskum on 45, N to 67, right 1/2 mile on SS and follow signs, 2020 Rate Range: \$34.00 - \$38.00

WACO Satisfaction Guarantee - Northern Kettle Moraine Area

Limited Accessibility for people with disabilities. Please call for specifics.

Sites and Services: 179 Total Sites, 126 Seasonal Sites, 53 Overnight Sites, Dump station, Pay showers, Groceries, Laundry, Restaurant/bar, Snack bar, WIFI/Hot Spots, Wood for sale, ATM, Credit cards accepted

Recreation: Swimming beach, Playground, Game room, Fishing Bait, Boat launch, Trails, Basketball Court

To Rent: Housekeeping rentals, Non-motorized watercraft, Basketball Court

Nearby: Road America, Golfing, EAA

Restrictions: Quiet Time: 10:00 PM - 8:00 AM, 7 1/2 hp limit on lake

CHILTON

LAKEVIEW RV PARK AND CABINS, N4475 Ledge Road P.O. Box 83, Chilton, 53014, **920-439-1495**, www.LakeViewRVParkandCabins.com, Season: 4/1 - 11/1, Email: lakeviewspecialevents@gmail.com, Owner/Manager: Mike Hooker & Carol Letner, Driving Directions: 1 1/2 miles South of the town of Stockbridge. Just 25 minutes from Appleton, 20 Fond Du Lac, and Manitowoc East side of Lake Winnebago, 2020 Rate Range: \$35.00 - \$55.00

WACO Satisfaction Guarantee - Over Looking Lake Winnebago

Sites and Services: 150 Total Sites, 150 Water/Elec Hookups, 5 Elec Only Hookups, 60 Seasonal Sites, 110 Overnight Sites, Dump station, Pay showers, Offsite storage, Groceries, Laundry, Restaurant/bar, Snack bar, WIFI/Hot Spots, Wood for sale, ATM, Credit cards accepted

Recreation: Heated inground swimming pool, Playground, Pavilion/rec hall, Game room, Snowmobile trails, Themed weekends, Planned activities, Disc & Mini - Golf, Shuffleboard, Basketball, Volleyball, Dog Exercise-Park, Nearby Lake Access, Gaga ball

To Rent: Sleeping cabins

Nearby: Boat Launch, Golf, Hiking Trail

Restrictions: Quiet Time: 11:00 PM

GPS Coordinates: 44.09878 by -88,28467

www.wisconsinincampgrounds.com 37

For Your Camping Pleasure!

- RV & Tent Camping • Seasonal Sites
- 50 Amp Service • Water & Electric Hookups
- Rental Units • Wi-Fi • Heated Swimming Pool
- Swim Pond • Two Playgrounds • Pavilion
- Grassy & Wooded Sites • Clean Restrooms
- Friday Night Fish Fry • Themed Weekends
- Camp Store • Mini Golf • Game Room
- Dump Station • Laundry • Lakes Nearby

In the Heart of



Amish Country!

Grand Valley Campground

W5855 County Rd Bh • Dalton WI

(920) 394-3643

www.grandvalleycampground.com

8 Month Season
April 1 - December 1



DE PERE

APPLE CREEK CAMPGROUND, N3831 County Rd U, De Pere, 54115
920-532-4386, Fax: 920-532-0133, www.applecreekcamping.com, Season: April to Nov, Email: mail@applecreekcamping.com, Owner/Manager: Pam Packee, Driving Directions: from Green Bay/Appleton, Hwy 41 to exit 154 (County Road U), NW 1/4 mile, 2020 Rate Range: \$38.00 - \$43.00

WACO Satisfaction Guarantee - Shaded and Open Sites

Sites and Services: 155 Total Sites, 155 Water/Elec Hookups, 10 Pull Throughs, 20 Seasonal Sites, 135 Overnight Sites, Dump station, Pay showers, LP gas, Groceries, Laundry, Snack bar, WIFI/Hot Spots, Wood for sale, ATM, Credit cards accepted

Recreation: Swimming pool, Pond, Playground Pavilion/rec hall, Game room, Wagon rides, Fishing, Planned activities, Heated swimming pool, Adjoining Golf Course, Lambeau Field

To Rent: Sleeping cabins

Nearby: Lambeau Field, Golf Course, Oneida Casino

Restrictions: Quiet Time: 10:30 PM - 7:30 AM, must be 21 yrs. to rent site

GPS Coordinates: 44°356414-88°189934

EGG HARBOR

EGG HARBOR CAMPGROUND & RV RESORT, 8164 State Hwy 42
 Egg Harbor, 54209, **920-868-3278**, www.eggharborcampground.com,
 Email: eggharborcampground@gmail.com, Season: Mid May - Mid, October Owner/
 Manager: Mike & Debbie Armbruster, Driving Directions: 1 mile N of Egg Harbor on
 Hwy 42, 2020 Rate Range: \$37.00 - \$89.00

WACO Satisfaction Guarantee - Wooded - Big Rig Friendly

Sites and Services: 160 Total Sites, 117 Full Hookups, 28 Water/Elec Hookups, 30 Pull Throughs, 60 Seasonal Sites, 100 Overnight Sites, Dump station, Free showers, Groceries, Laundry, WIFI/Hot Spots, Wood for sale, Credit cards accepted

Recreation: Swimming pool, Playground, Pavilion/rec hall, Game room, Themed weekends

To Rent: Sleeping cabins, A-Frames/Cabins

Nearby: Beaches, shopping, restaurants

Restrictions: Quiet Time: 10:00 PM, Must be 21 to rent site

FRONTIER WILDERNESS CAMPGROUND, 4375 Hillside Road, Egg Harbor,
 54209, **920-868-3349**, Fax: 920-868-9601, www.frontierwildernesscampground.com,
 Email: frontierwildernesscampground@yahoo.com, Season: 5/1 - 10/31,
 Owner/Manager: Todd Rasmussen, Driving Directions: from Sturgeon Bay 11 miles
 N on 42, turn right after Frontier Wilderness sign

2020 Rate Range: Camping \$42.00-\$46.00, cabins \$60.00-\$120.00

WACO Satisfaction Guarantee - Beautiful family oriented campground

Limited Accessibility for people with disabilities. Please call for specifics.

Sites and Services: 240 Total Sites, 5 Pull Throughs, 180 Seasonal Sites, 55 Over-
 night, Sites Dump station, Pay showers, LP gas, Groceries, Laundry, WIFI/Hot Spots,
 Wood for sale, ATM, Credit cards accepted

Recreation: Playground, Pavilion/rec hall, Game room, Planned activities, Heated
 indoor swimming pool

To Rent: Sleeping cabins, Bikes

Nearby: Beaches, Shopping, Golf

38 www.wisconsinincampgrounds.com

RUSTIC TIMBERS DOOR COUNTY CAMPING

, 4906 Court Road,
 Egg Harbor, 54209, **920-868-3151**, Email: rustictimbersdcc@gmail.com,
www.rustictimbersdoorcountycamping.com, Fax: 920-868-9861, Season: 5/15
 - 10/31, Owner/Manager: Sherrie Patten, Driving Directions: from Sturgeon Bay N
 on Hwy 42, 10 miles to Sunnypoint Road, right 1/4 mile to Court Road, then left 1/2
 mile to campground, 2020 Rate Range: \$42.00 - \$200.00

WACO Satisfaction Guarantee - Near Green Bay Waters

Sites and Services: 211 Total Sites, 75 Full Hookups, 200 Water/Elec Hookups, 40
 Pull Throughs, 120 Seasonal Sites, 160 Overnight Sites, Dump station, Free showers,
 Offsite storage, LP gas, Groceries, Laundry, Restaurant/bar, Snack bar, WIFI/Hot
 Spots, Wood for sale, ATM, Credit cards accepted

Recreation: Swimming pool, Playground, Pavilion/rec hall, Game room, Wagon
 rides, Jumping pillow, Outdoor movies, Themed weekends, Planned activities

To Rent: Sleeping cabins, Rentals w/bathroom, Rentals w/kitchenette, Pedal carts,
 Golf carts

Nearby: Beach, Shopping, Boating

Restrictions: Quiet Time: 11:00 PM - 7:30 AM, Pet Friendly

ELLISON BAY

HY-LAND COURT, 11503 HWY 42, Ellison Bay, 54210
920-854-4850, www.hylandcourt.com, Email: camp@hylandcourt.com,
 Season: 5/1 - 11/1 Owner/Manager: Cameron Hilander, Driving Directions: located
 on Hwy 42, 2 miles North of Sister Bay, 2020 Rate Range: \$39.00 - \$46.00

WACO Satisfaction Guarantee - Quiet, Wooded, Landscaped, Spacious Sites

Sites and Services: 41 Total Sites, 31 Full Hookups, 10 Water/Elec Hookups, Dump
 station, Free showers, Laundry, Cable/TV/hookup, WIFI/Hot Spots, Wood for sale

Recreation: Parkwide-WIFI, Fire-rings, Ice, Picnic tables, Nearby beaches & parks

Nearby: Water Activities, Town and County/State Parks, Shopping

Restrictions: Quiet Time: 10:00 PM, Reservations preferred

GPS Coordinates: Long: N45°10.864' Lat: W087°07.625'

WAGON TRAIL, 1190 County Rd ZZ, Ellison Bay, 54210, **920-854-4818**,
www.wagontrailcampground.com, Email: wtc@wagontrailcampground.com,
 Season: Mid May - Mid Oct, Owner/Manager: Tim & Kathy Guckenberger, Driving
 Directions: from Sister Bay, 6 miles NE on Cty Rd ZZ
 2020 Rate Range: \$39.00 - \$120.00

WACO Satisfaction Guarantee - Wooded, by Lake Michigan

Sites and Services: 145 Total Sites, 12 Full Hookups, 123 Water/Elec Hookups, 9 Pull
 Throughs, 60 Seasonal Sites, 85 Overnight Sites, Dump station, Free showers, LP gas,
 Groceries, Laundry, WIFI/Hot Spots, Wood for sale, Credit cards accepted

Recreation: Playground, Game room, Bait, Fish cleaning house, Trails, Horseshoes,
 Volleyball, Hiking trails, Beach nearby

To Rent: Sleeping cabins, Rentals w/bathroom, Rentals w/kitchenette, Yurts, Sitting
 lounge

Nearby: Swimming beach, Boat launch, Swedish bakery

Restrictions: Quiet Time: 10:00 PM to 8:00 AM, 21 yrs to rent site,
 No wood gathering

East Wisconsin Waters • 2020

FISH CREEK

FISH CREEK CAMPGROUND & RV LLC, 3709 Cty Rd F P.O. Box 665, FISH CREEK, 54212, **920-495-2267**, www.fishcreekcampground.com, Season: 5/1-October 31, Email: fishcreekcampgroundwi@gmail.com, Owner/Manager: Cary Lauritzen & Cheri Lauritzen, Driving Directions: from Hwy 42 to Fish Creek. Right on Cty. Rd. F, 3/4 mile ahead on right, 2020 Rate Range: \$39.00 - \$90.00

WACO Satisfaction Guarantee - Quiet Family Campground

Sites and Services: 83 Total Sites, 83 Water/Elec Hookups, 23 Pull Throughs, 32 Seasonal Sites, 51 Overnight Sites, Dump station, Free showers, Groceries, Laundry, WIFI/Hot Spots, Wood for sale, Credit cards accepted

Recreation: Playground, Pavilion/rec hall, Game room, Fish cleaning house, Planned activities, Basketball court, Shuffleboard, Game room

To Rent: Sleeping cabins, Pet friendly

Nearby: Fish Creek, Peninsula State Park, Northern Sky Theater

Restrictions: Quiet Time: 11 PM to 8 AM

FOND DU LAC

BREEZY HILL CAMPGROUND FOND DU LAC/EDEN, N4177 Cearns Lane, Fond Du Lac, 54937, **920-477-2300**, www.breezyhillcamp.com
Email: breezyhillcampground@gmail.com, Season: Year Round, Owner/Manager: Jon & Jennifer Wiltzius, Driving Directions: Take HWY 41 to Exit 92. Drive 1 1/2 miles East on CR B. Turn North on Cearns Lane by Breezy Hill Campground Sign
WACO Satisfaction Guarantee - Heated Pool, 2 Jumping Pillows, 2 Catch & Release fishing ponds, Swimming Pond

Limited Accessibility for people with disabilities. Please call for specifics.

Sites and Services: 170 Total Sites, 70 Full Hookups, 53 Water/Elec Hookups, 40 Pull Throughs, 47 Seasonal Sites, Dump station, Free showers, Offsite storage, LP gas, Groceries, Laundry, Snack bar, WIFI/Hot Spots, Wood for sale, ATM, Credit cards accepted

Recreation: Swimming pool, Swimming beach, Pond, Playground, Pavilion/rec hall, Game room, Wagon rides, Jumping pillow, Outdoor movies, Fishing bait, Trails, Themed weekends, Planned activities, Catch & Release Fishing/ Ponds - 2

To Rent: Sleeping cabins, Rentals w/bathroom, Pedal carts

Nearby: EAA Air Venture, Lakeside Park (Walleye Weekend), Kettle Moraine

Restrictions: Quiet Time: 10:00 PM - 8:00 AM, Pets on leash

GPS Coordinates: Lat: 43°68'26.5" Long 88°41'15.7"

FREMONT

BLUE TOP RESORT, 1460 Wolf River Drive, Fremont, 54940
920-446-3343, www.bluetopresort.com, Email: reid.raschke@nm.com, Season: 4/15 - 10/31, Owner/Manager: Reid & Alecia Raschke, Driving Directions: Hwy 41 North to Hwy 45 North, on Hwy 10 West to Hwy 110 West, 11/2 miles past Fremont Bridge, 2020 Rate Range: \$24.00 - \$145.00

WACO Satisfaction Guarantee - Grassy, Shady, Lake side, clean

Sites and Services: 60 Total Sites, 8 Water/Elec Hookups, 16 Elec Only Hookups, 4 Pull Throughs, 34 Seasonal Sites, 26 Overnight Sites, Dump station, Free showers, Offsite storage, Laundry, WIFI/Hot Spots, Wood for sale

Recreation: Swimming beach, Pond, Playground, Fishing Bait, Boat launch, Fish cleaning house, Horseshoes, Basketball, Sand Volleyball

To Rent: Housekeeping rentals Motorized watercraft, 5 Cottages (Sleep 2-7)

Nearby: Golf Course, Tubing, Petting Zoo

Restrictions: Quiet Time: 11 PM - 8 AM

YOGI BEAR JELLYSTONE FREMONT, E6506 Hwy 110, PO Box 497, Fremont, 54940, **920-446-3420**, **800-258-3315**, Fax: 920-446-3450, Season: Mid April - Mid October, www.fremontjellystone.com, Email: fremontrv_mgr@equitylifestyle.com, Owner/Manager: Christina Spencer, Driving Directions: from Appleton, go 22 miles W on US Hwy 10, 2020 Rate Range: \$30.00-\$221.00

WACO Satisfaction Guarantee - On beautiful Partridge Lake

Limited Accessibility for people with disabilities. Please call for specifics.

Sites and Services: 320 Total Sites, 88 Full Hookups, 155 Water/Elec Hookups, 40 Pull Throughs, 57 Seasonal Sites, 218 Overnight Sites, Dump station, Free showers, Offsite storage, LP gas, Groceries, Laundry, Restaurant/bar, Snack bar, WIFI/Hot Spots, Wood for sale, Credit cards accepted

Recreation: Swimming pool, Pond, Playground, Pavilion/rec hall, Game room, Wagon rides, Outdoor movies, Fishing, Bait, Boat launch, Fish cleaning house, Trails, Themed weekends, Planned activities

To Rent: Sleeping cabins, Rentals w/bathroom, Rentals w/kitchenette, Rentals ADA compliant, Motorized watercraft, Non-motorized watercraft, Golf carts Housekeeping cottages with full bathroom, Pontoons

Nearby: Wolf River, Tubing, Golf courses, Canoe trips

Restrictions: Reservations Required, Quiet Time: 11:00 PM to 8:00 AM, 2 night minimum-Holiday 3 night

East Wisconsin Waters • 2020

GLENBEULAH

WESTWARD HO RV RESORT & CAMPGROUND, N5456 Division Rd, Glenbeulah, 53023, **920-234-0133**, **248-327-2367**, Season: Mid April - Mid Oct, www.westwardhocampresort.com, Email: westwardho@suncommunities.com, Owner/Manager: Tiffanie Butzen, Driving Directions: from Fond du Lac, 18 miles E on Hwy 23, S on Cty G, E on Cty T, 2020 Rate Range: \$31.00 - \$151.00

WACO Satisfaction Guarantee - Cabins, VIP, Rustic

Limited Accessibility for people with disabilities. Please call for specifics.

Sites and Services: 322 Total Sites, 12 Full Hookups, 99 Water/Elec Hookups, 3 Pull Throughs, 200 Seasonal Sites, 110 Overnight Sites, Dump station, Free showers, LP gas, Groceries, Laundry, Public phone, Restaurant/bar, Snack bar, Worship service, Wood for sale, ATM, Credit cards accepted

Recreation: Swimming pool, Playground, Pavilion/rec hall Game room, Outdoor movies, Trails, Themed weekends, Planned activities, Petting farm, Saturday entertainment, Liquor bar, Miniature golf

To Rent: Sleeping cabins, Rentals w/bathroom, Rentals w/kitchenette, Cabins

Nearby: Wade House, EAA, Ice Age Museum

Restrictions: Quiet Time: 11pm-8am, No pets in VIP Rentals

GREEN LAKE

GREEN LAKE CAMPGROUND, W2360 Hwy 23, Green Lake, 54941
920-294-3543, Fax: 920-294-0650, www.greenlakecampground.com, Email: camp@greenlakecampground.com, Season: 4/13 - 10/21 Owner/Manager: Rick Pierce & Greg, Driving Directions: 1 mile W of Green Lake on Hwy 23
2020 Rate Range: \$52.00 - \$64.00

WACO Satisfaction Guarantee - Nine Hole Golf Course

Sites and Services: 350 Total Sites, 19 Full Hookups, 132 Water/Elec Hookups, 15 Pull Throughs, 195 Seasonal Sites, Dump station, Free showers, LP gas, Groceries, Laundry, Public phone, Cable/TV/hookup, WIFI/Hot Spots, Wood for sale, ATM, Credit cards accepted

Recreation: Swimming beach, Pond, Playground, Pavilion/rec hall, Wagon rides, Outdoor movies, Fishing Bait, Trails, Themed weekends, Planned activities, Nine-Hole Golf Course, Four swimming pools

To Rent: Sleeping cabins, Rentals w/bathroom, Rentals w/kitchenette, Paddle Boards, Mini Golf

Nearby: 7 boat landings, 3 golf courses, Excellent restaurants

Restrictions: Quiet Time: 11 PM

GRESHAM

ANNIE'S CAMPGROUND, W12505 Roosevelt Road, Gresham, 54128
715-787-3632, www.anniescampground.com, Season: Year Round, Email: ann@anniescampground.com, Water off mid Oct.-Mid April Owner/Manager: Ann M. Retzlaff, Driving Directions: Halfway between Green Bay and Wausau, 2 miles North of Hwy 29 between Shawano and Wittenberg on Roosevelt Road, 2020 Rate Range: \$32.00 - \$65.00

WACO Satisfaction Guarantee - Year Round, Spacious, Cabins

Sites and Services: 200 Total Sites, 92 Water/Elec Hookups, 28 Pull Throughs, 80 Seasonal Sites, 120 Overnight Sites, Dump station, Free showers, Offsite storage, LP gas, Groceries, Laundry, Public phone, Restaurant/bar, Snack bar, WIFI/Hot Spots, Wood for sale, ATM, Credit cards accepted

Recreation: Swimming beach, Pond, Playground, Pavilion/rec hall, Game room, Wagon rides, Jumping pillow, Outdoor movies, Space ball, Fishing Bait, Trails, Snowmobile trails, Themed weekends, Planned activities, Indoor playground, waterfall, Petting Zoo, Inflatable waterpark, Craft Brewery on premise, Educational Hemp Farming, Organic Hemp and Home Health Products available

To Rent: Sleeping cabins, Rentals w/bathroom, Rentals w/kitchenette, Rentals ADA compliant, Non-motorized watercraft, Pedal carts, Golf carts, Bikes, Trikes

Nearby: Whitewater Rafting, North Star Casino, 3 Golf Courses

Restrictions: Quiet Time: 11 PM - 8 AM, Non-aggressive breeds > 65 exceptions

GPS Coordinates: N44° 50.363 W 088° 52.796

IOLA

IOLA PINES CAMPGROUND, INC. 100 Fairway Dr. Iola, 54945
715-445-3489, www.iolapines.com, Season: 5/1 - 11/30, Owner/Manager: Eugene & Kristie Corazalla, Driving Directions: from Iola, County G & J, East 1/2 miles
2020 Rate Range: \$22.00 - \$30.00

WACO Satisfaction Guarantee - Shaded and open sites.

Sites and Services: 80 Total Sites, 2 Full Hookups, 78 Water/Elec Hookups, 3 Pull Throughs, 30 Seasonal Sites, 50 Overnight Sites, Dump station, Free showers, Groceries, WIFI/Hot Spots, Wood for sale

Recreation: Swimming pool, Playground, Pavilion/rec hall, Game room, Outdoor movies, Snowmobile trails, Themed weekends, Planned activities

Nearby: Fishing, Golf, Dining

Restrictions: Quiet Time: 11:00pm

www.wisconsinincampgrounds.com 39

sylversprings CAMPSITES

Third Generation Owners Celebrating 50+ Years in Business!

- HEATED POOL • SNACK SHACK • FREE WIFI •
BAND/DJ MOST SATURDAY NIGHTS.
- BEACH • FISHING • POND RENTALS • INFLATABLE WATER TOYS •
THEMED WEEKEND ACTIVITIES • ARCADE • HIKING PATH •
PLAYGROUND • CONVENIENCE STORE
- DUMP STATIONS • CABINS • FULL HOOK-UP SITES •
WATER & ELECTRIC SITES



N5048 Ludwig Rd. Rio, WI 53960

920-992-3537

Visit our brand NEW website today at www.sylverspringscamp.com.

Online Booking Now Available.

KEWAUNEE

KEWAUNEE RV & CAMPGROUND, LLC, 333 Terraqua Drive, Kewaunee, 54216, **920-388-4851, 800-274-9684, www.kewauneerv.com**, Season: 5/1 - First Weekend in October, Owner/Manager: Kelly & Michael Remme, Driving Directions: from Kewaunee, N on Hwy 42 1.2 miles, left side (W), 2020 Rate Range: \$20.00 - \$50.00

WACO Satisfaction Guarantee - Large Pull Thru Sites

Sites and Services: 74 Total Sites, 50 Full Hookups, 24 Water/Elec Hookups, 64 Pull Throughs, 24 Seasonal Sites, 50 Overnight Sites, Dump station, Free showers, Offsite storage, LP gas, Laundry, WIFI/Hot Spots, Wood for sale

Recreation: Swimming pool, Playground, Game room, Barrel Train Rides

To Rent: Sleeping cabins, 4 Sleeping Cabins

Nearby: Green Bay, Door County, Manitowoc/Two Rivers

Restrictions: Quiet Time: 11:00 PM - 7:00 AM

MAPLE VIEW CAMPSITES, N1267 Norman Road, Kewaunee, 54216

920-776-1588, Fax: 920-776-1009, **www.mapleviewcampground.com**, Season: 5/1 - 10/15, Owner/Manager: Stan & Joyce LaCrosse, Driving Directions: from Kewaunee, 5 miles S on Hwy 42, then 3 miles W on Hwy G to Norman, left 500' S on Norman Rd, 2020 Rate Range: \$28.000 - \$50.00

WACO Satisfaction Guarantee

Limited Accessibility for people with disabilities. Please call for specifics.

Sites and Services: 100 Total Sites, 25 Full Hookups, 65 Water/Elec Hookups, 5 Pull Throughs, 50 Seasonal Sites, 45 Overnight Sites, Dump station, Free showers, Offsite storage, Laundry, Wood for sale

Recreation: Swimming beach, Pond, Playground, Pavilion/rec hall, Wagon rides, Fishing

To Rent: Sleeping cabins, Non-motorized watercraft, Pedal carts

Nearby: Lake Michigan boat launch & fishing, Bay Beach Wildlife Sanctuary and Amusement Park, Lambeau Field

Restrictions: Quiet Time: 11:00 PM

KINGSTON

GRAND VALLEY CAMPGROUND, W5855 County Rd BH, Dalton, 53926

920-394-3643, www.grandvalleycampground.com, Season: 4/1 - 11/30, Email: info@grandvalleycampground.com, Owner/Manager: The Stefan Family, Driving Directions: 2 1/2 miles W of Kingston on Cty B, or 5 miles S of Montello on Hwy 22, then 7 1/2 miles E on Cty B, 2020 Rate Range: \$42.00 - \$47.00

WACO Satisfaction Guarantee - Fun Family Campground

Sites and Services: 221 Total Sites, 152 Seasonal Sites, 69 Overnight Sites, Dump station, Free showers, LP gas, Groceries, Laundry, Snack bar, WIFI/Hot Spots, Wood for sale, ATM, Credit cards accepted

Recreation: Swimming pool, Swimming beach, Playground, Pavilion/rec hall, Game room, Wagon rides, Fishing, Themed weekends, Planned activities, Heated swimming pool, Mini golf, Horseshoes, Volleyball, Basketball, Shuffleboard, Gaga Ball, Rec field, Dog park

To Rent: Housekeeping rentals, Pedal carts, 221 total sites, 69 overnight sites, 152 seasonal sites.

Nearby: Grand River Marsh Wildlife Refuge, Princeton flea market, Green Lake, Amish Stores,

Restrictions: Quiet Time: 10:30 PM to 8:00 AM, No Fireworks.

Secondary Full Listing Town in Kingston

MANAWA

BEAR LAKE CAMPGROUND, N4715 Hwy 22-110, Manawa, 54949

920-596-3308, Fax: 920-596-BEAR, **www.bearlakecampground.com**, Email: bearkcg@wolfnet.net, Owner/Manager: Bridget Conroy-Bailey & Ryan Conroy, Driving Directions: 10 miles E of Waupaca on Hwy 22-110 2020 Rate Range: \$25.00 - \$35.00

WACO Satisfaction Guarantee - Lakeside, 100% shaded

Sites and Services: 200 Total Sites, 10 Pull Throughs, 60 Seasonal Sites, Dump station, Pay showers, Offsite storage, Groceries, Laundry, Restaurant/bar, Snack bar, Wood for sale, ATM, Credit cards accepted

Recreation: Swimming beach, Playground, Ball diamond, Game room, Fishing bait, Boat launch, Themed weekends

To Rent: Non-motorized watercraft Row Boats, Paddle Boats

Nearby: Tubing-canoeing, Fine dining

Restrictions: Reservations Required, Quiet Time: 11:00 PM

MARION

FARMER GENE'S CAMPGROUND LLC, N11301 Kinney Lake Road, Marion, 54950, **715-754-5900**, Fax: 715-754-5793, **www.farmergenescampground.com**, Email: info@farmergenescampground.com, Season: Year Round, Owner/Manager: Gene Gagas & Brenda Zdroik,

WACO Satisfaction Guarantee - Full Service Campground

Limited Accessibility for people with disabilities. Please call for specifics.

Sites and Services: 500 Total Sites, 500 Water/Elec Hookups, 315 Seasonal Sites, 185 Overnight Sites, Dump station, Pay showers, LP gas, Laundry, Restaurant/bar, Snack bar, WIFI/Hot Spots, Wood for sale, ATM, Credit cards accepted

Recreation: Swimming pool, Swimming beach, Playground, Wagon rides, Fishing, Bait, Boat launch, Snowmobile trails, Themed weekends, Planned activities, Free Kayaks, Boats, Bikes, Canoes, Activities

To Rent: Sleeping cabins, Non-motorized watercraft, Pedal carts, Golf carts

Nearby: Shawano, Waupaca, Stevens Point, Wausau

Restrictions: Quiet Time: 11:00pm - 8:00am

East Wisconsin Waters • 2020

NEW LONDON

HUCKLBERRY ACRES CAMPGROUNDS, E9005 Hucklberry Lane, New

London, 54961, **920-982-4628**, Email: hucklberryacrescampground@reagan.com, Owner/Manager: Holly & Jesse Koltz, Driving Directions: from Appleton, take 96 to Readfield, turn R on W; from Milwaukee, 41 to 45 N turn left on 96 to Readfield, turn R on W; from Green Bay, 54 to 45 S, 2020 Rate Range: \$28.00 - \$35.00

WACO Satisfaction Guarantee - Large Grassy Sites

Limited Accessibility for people with disabilities. Please call for specifics.

Sites and Services: 176 Total Sites, 8 Pull Throughs, 114 Seasonal Sites, Dump station, Free showers, Groceries, Restaurant/bar, Snack bar, Worship service, Wood for sale, ATM, Credit cards accepted

Recreation: Swimming beach, Pond, Playground, Pavilion/rec hall, Game room, Wagon rides, Outdoor movies, Fishing, Bait, Trails, Snowmobile trails, Themed weekends, Planned activities

To Rent: Non-motorized watercraft

Nearby: EAA, Golf courses, Wolf River trips

Restrictions: Reservations Required, Quiet Time: 12 PM, No cancellations on holiday weekends, 3-day minimum, 1 night deposit on Credit Card - 3 day cancellation 2-day minimum on weekends

WOLF RIVER CAMPGROUND, E8041 Cty Rd X, New London, 54961

920-982-2458, Fax: 920-982-6122, **www.wolfrivertrips.com**, Season: 4/15 - 10/15, Email: mrfwolfriver@gmail.com, Owner/Manager: Gary Flease, Mark Flease, Janet Koplien, Driving Directions: from New London take Cty X to Hwy 54W, turn S at Pine Tree Supper Club, 2020 Rate Range: \$33.00 - \$43.00

WACO Satisfaction Guarantee - Mostly wooded, many activities.

Sites and Services: 232 Total Sites, 40 Pull Throughs, 48 Seasonal Sites, Dump station, Pay showers, Laundry, Restaurant/bar, Snack bar, Wood for sale, ATM, Credit cards accepted

Recreation: Swimming beach, Pond, Playground, Pavilion/rec hall, Game room, Fishing, Boat launch, Trails, Tubing, Canoeing, Float trips, Kayaks

To Rent: Tubes, Canoes, Kayaks

OSHKOSH

CIRCLE R CAMPGROUND, 1183 Old Knapp RD, Oshkosh, 54902

920-235-8909, Fax: 920-235-8925, **www.circle-r-camp.com**, Season: 5/1 - 10/15, Email: info@circle-r-camp.com, Owner/Manager: Randy Streblow, Driving Directions: Off of Hwy 41 Exit 113 Go East 1 mile on "N" turn South 1 1/4 mile on Old Knapp Rd

Limited Accessibility for people with disabilities. Please call for specifics.

Sites and Services: 125 Total Sites, 40 Full Hookups, 85 Water/Elec Hookups, 30 Elec Only Hookups, 22 Pull Throughs, 40 Seasonal Sites, 85 Overnight Sites, Dump station, Free showers, Offsite storage, LP gas, Laundry, Restaurant/bar, Snack bar, WIFI/Hot Spots, Wood for sale, ATM, Credit cards accepted

Recreation: Playground, Pavilion/rec hall, Game room, Fishing nearby, Special events welcome

Nearby: EAA, CUSA, & RUSA

Restrictions: Quiet Time: 11:00 PM

HICKORY OAKS, 3485 Vinland Rd, Oshkosh, 54901

920-235-8076, www.hickoryoakscampground.com, Season: 5/1 - 11/1, Email: hickoryoaks@gmail.com, Owner/Manager: Robert Gallinger, Driving Directions: Exit 120 Algoma south to roundabout and left on Fernau, 1 mile to Vinland St, left 1/4 mile. 2020 Rate Range: \$26.00 - \$35.00

WACO Satisfaction Guarantee - Shaded and Open Sites

Limited Accessibility for people with disabilities. Please call for specifics.

Sites and Services: 77 Total Sites, 30 Water/Elec Hookups, 2 Elec Only Hookups, 3 Pull Throughs, 4 Seasonal Sites, 73 Overnight Sites, Dump station, Free showers, Offsite storage, LP gas, Laundry, Public phone, WIFI/Hot Spots, Wood for sale, Credit cards accepted

Recreation: Swimming beach, Pond, Pavilion/rec hall, Fishing, Trails

To Rent: Sleeping cabins, Rentals w/bathroom, Rentals w/kitchenette, Non-motorized watercraft, Tubes

Nearby: EAA museum, Lifest, State bike trail

Restrictions: Quiet Time: 10:30 PM - 7 AM, No Fireworks

GPS Coordinates: N44°03'43.8"W88°33'27.1"

www.wisconsinincampgrounds.com 41

Come see for yourself... camp WACO today!



The best memories are made CAMPING!

KALBUS COUNTRY HARBOR, INC. 5309 Lake Rd, Oshkosh, 54902

920-426-0062, Fax: 920-426-4162, www.kalbuscountryharbor.com,

Email: kchinc@charter.net, Season: 5/1 - 10/31, Owner/Manager: Gerald L Kalbus, Driving Directions: From: 41 - exit #113 East to end of road (south) 1.6 miles to sign - follow signs, just off Hwy 45, 2020 Rate Range: \$30.00 - \$60.00

WACO Satisfaction Guarantee - Lakeside, semi-wooded, grassy, gravel-sites

Sites and Services: 83 Total Sites, 8 Full Hookups, 53 Water/Elec Hookups, 10 Elec Only Hookups, 15 Pull Throughs, 18 Seasonal Sites, Dump station, Pay showers, Off-site storage, LP gas, Laundry, WIFI/Hot Spots, Wood for sale, Credit cards accepted

Recreation: Swimming beach, Fishing, Boat launch, Fish cleaning house

To Rent: Rentals w/bathroom

Nearby: EAA Air Museum, Country USA, Lifefest

Restrictions: Quiet Time: 11:00 PM

SLEEPY HOLLOW FARM CAMPGROUND, 1679 W. Waukau Ave, Oshkosh,

54902, **877-438-6531**, www.sleepyhollowfarm.com, Season: 5/1 - 10/15,

Email: info@sleepyhollowfarm.com, Owner/Manager: Jeff Bartels, Driving

Directions: Exit off Hwy 41 on Hwy 44, East Frontage Rd south to W. Waukau Ave 2020 Rate Range: \$28.00- \$75.00

Sites and Services: 199 Total Sites, 48 Full Hookups, 130 Water/Elec Hookups, 26 Pull Throughs, 20 Seasonal Sites, Dump station, Pay showers, Offsite storage, Laundry, Restaurant/bar, WIFI/Hot Spots, Wood for sale

Recreation: Pond, Pavilion/rec hall, Trails

To Rent: Sleeping cabins, Rentals w/bathroom

Nearby: EAA Museum, Outlet Malls, Lake Winnebago

Restrictions: Quiet Time: 10pm - 7am except for special events

PLYMOUTH

PLYMOUTH ROCK CAMPING RESORT, N7271 Lando St, Plymouth, 53073
920-892-4252, 888-892-4252, Fax: 920-893-8452, Season: 4/15 - 10/15,

www.plymouthrock-resort.com, Email: plymouthrock@equitylifestyle.com, Owner/Manager: Christina, Driving Directions: from Milwaukee I-43 N to Hwy 57 (exit 97) to Plymouth, exit 23 W to Hwy 67, N 3 miles, 2020 Rate Range: \$40.00 and up

Wooded, clean, organized activities

Sites and Services: 670 Total Sites, 27 Full Hookups, 166 Water/Elec Hookups, 1 Water Only Hookups, 42 Pull Throughs, 434 Seasonal Sites, 236 Overnight Sites, Dump station, Free showers, Groceries, Laundry, Cable/TV/hookup, Restaurant/bar, WIFI/Hot Spots, Wood for sale, Credit cards accepted

Recreation: Swimming pool, Playground, Ball diamond, Game room, Outdoor movies, Fishing, Bait, Themed weekends, Dance hall, Live entertainment- Holiday weekends

To Rent: Sleeping cabins, Rentals w/bathroom, Rentals w/kitchenette, Housekeeping rentals, Non-motorized watercraft, Golf carts

Nearby: Kettle Moraine Trail, Elkhart Lake, and Road America

Restrictions: Quiet Time: 10:00 PM - 8:00 AM

REDGRANITE

FLANAGANS PEARL LAKE CAMPSITES, W4585 S. Pearl Lake Rd.

Redgranite, 54970, **920-566-2758**, www.pearllakecampsite.com, Season: 4/15 - 10/15, Email: pcflanagan@centurytel.net, Owner/Manager: Pat & Dianne Flanagan, Driving Directions: 3 miles N of Redgranite on Cty Trk EE.

2020 Rate Range: \$27.00 - \$40.00

WACO Satisfaction Guarantee - Large relaxing shaded sites

Sites and Services: 250 Total Sites, 80 Water/Elec Hookups, Dump station, Free showers, Groceries, Laundry, Restaurant/bar, Snack bar, WIFI/Hot Spots, Wood for sale, ATM, Credit cards accepted

Recreation: Swimming beach, Pond, Playground, Ball diamond, Pavilion/rec hall, Game room, Planned activities

Nearby: Fishing, Golf courses, Fine dining - [See ad page 43](#)

REEDSVILLE

CAMP 10 CAMPGROUND, 18279 Us Hwy 10, Reedsville, 54230

920-754-4142, www.camp10campgroundllc.com, Season: 4/19 - 10/11, Email: camp10campground@gmail.com, Owner/Manager: Dan & Kristie Kalies, Driving Directions: 10 miles W of I-43 on Hwy 10 or 1.3 miles E of W on Hwy 10

2020 Rate Range: \$38.00 - \$65.00

Open and Grassy and Many Activities

Sites and Services: 89 Total Sites, 50 Seasonal Sites, 39 Overnight Sites, Dump station, Pay showers, LP gas, Groceries, Laundry, WIFI/Hot Spots, Wood for sale, ATM, Credit cards accepted

Recreation: Swimming beach, Pond, Playground, Pavilion/rec hall, Game room, Themed weekends, Planned activities, Restricted golf, Mini golf

To Rent: Rentals w/bathroom, Rentals w/kitchenette, Golf carts

Nearby: Fishing, Casino, Ferry, Lambeau Field, and Race tracks

Restrictions: Quiet Time: 11:00pm-8:00am



Alaskan Ice Company

*1025 Industrial Ln.
Waterloo, WI 53594*

1-800-226-2201

"A Wisconsin Family-Owned Company"

Flanagan's

Family fun for all!

Pearl Lake Campsite

W 4585 S. Pearl Lake Rd.
Redgranite, WI 54970

www.pearllakecampsite.com

Located 3 miles North of
Redgranite on County Trunk EE.
Reservations are highly suggested.

Our Facilities:

- Large shaded W/E sites
- Wilderness sites
- Filtered/treated sand bottom pond
- Clean, sandy playground & bathing beach
- Convenience store
- Large modern arcade
- Snack, beer bar
- Entertainment
- Clean Flush Toilets & Showers
- Volleyball court
- 6 Horseshoe pits
- Softball diamond
- Mini golf

Nearby:

- 3 championship golf courses
- Fine dining
- 600 acres of public hunting & fishing land
- Scuba diving
- E.A.A. Convention

email:
pcflanagan@centurytel.net



920-566-2758 or 800-627-1840





TRAILER, RV, TENT CABIN and YURT CAMPING

swimming pool
large kids play area
gameroom /wifi
campground store
full hook ups available
free hot showers
lakeview sites

convenient to Chain O' Lakes,
downtown waupaca, Wau-King trail,
Crystal River and more

715-258-8010
waupacasmorefuncampground.com
online booking available



SHAWANO

PINE GROVE CAMPGROUND, LLC, N5999 Campground Rd, Shawano, 54166
715-787-4555, www.pinegrovecampgroundwis.com, Season: 4/15 - 10/31,
Email: pinegrovevis@frontiernet.net, Owner/Manager: Russ Zirbel & Zach Zirbel,
Driving Directions: 13 miles West of Shawano, 1/2 mile North of Hwy 29,
2020 Rate Range: 40.00 - \$46.00, Seasonal - \$2000.00-\$2300.00

WACO Satisfaction Guarantee - Shaded, Family Oriented

Sites and Services: 251 Total Sites, 18 Full Hookups, 87 Water/Elec Hookups, 146 Seasonal Sites, 105 Overnight Sites, Dump station, Pay showers, Offsite storage, LP gas, Groceries, Laundry, Restaurant/bar, WIFI/Hot Spots, Wood for sale, ATM
Recreation: Swimming pool, Swimming beach, Pond, Playground, Pavilion/rec hall, Game room, Wagon rides, Outdoor movies, Skate park, Fishing, Bait, Themed weekends, Planned activities, Blow up water slide, Bouncy house, Blow up archery, Basketball, Lake toys, Tiki hut, Splash pad

To Rent: Sleeping cabins, Rentals w/bathroom, Rentals w/kitchenette, Housekeeping rentals, Non-motorized watercraft, Golf carts

Nearby: 3 Large Casinos, Shawano Lake for great boating and fishing, Golfing

Restrictions: Reservations Required, Quiet Time: 11:00 PM, 2 night minimum on weekends

GPS Coordinates: Long:44°80'65" Lat:88°86'95"

STURGEON BAY

BEACH HARBOR RESORT AND CAMPGROUND, 3662 N Duluth Avenue, Sturgeon Bay, 54230, 920-559-2628, 920-743-3191, Fax: 920-746-4049,
www.waterfrontdoorcounty.com, Email: stay@beachharborresort.com, Season: Owner/Manager: Jon & Patti Hanson, 2020 Rate Range: \$49.00 - \$179.00

Sites and Services: 12 Total Sites, 12 Overnight Sites, Restaurant/bar, WIFI/Hot Spots, Wood for sale, ATM

Recreation: Swimming beach, Boat launch, Fish cleaning house, Trails

To Rent: Sleeping cabins, Motorized watercraft

Nearby: Waterfront Mary's Bar and Grill, Door County Boat Rental, Potawatomi State Park



Full refund to any camper requesting a refund on campsite fees and leaving within one hour of check-in.
Guarantee applies to campsite fees only and is not valid on holidays or holiday weekends.

HARBOUR VILLAGE RESORT, 5840 Hwy 42 North, Sturgeon Bay, 54235

920-743-0274, www.harbourvillageresort.net, Season: May - October,
Email: harbourvillagecampground@gmail.com, Owner/Manager: Anne - Manager,
Driving Directions: on 42, right after you enter Carlsville.

2020 Rate Range: \$30 - \$200

WACO Satisfaction Guarantee - Beautiful Door County Resort

Sites and Services: 200 Total Sites, 70 Water/Elec Hookups, 10 Pull Throughs, 120 Seasonal Sites, 70 Overnight Sites, Dump station, Free showers, Offsite storage, LP gas Groceries, Laundry, Public phone, Snack bar, WIFI/Hot Spots, Wood for sale, ATM, Credit cards accepted

Recreation: Swimming pool, Swimming beach, Pond, Playground, Ball diamond, Pavilion/rec hall, Wagon rides, Jumping pillow, Outdoor movies, Space ball, Skate park, Fishing, Bait, Trails, Themed weekends, Planned activities, Waterslides, Activity pool, Swimming Pond w/ Inflatables

To Rent: Rentals w/bathroom, Rentals w/kitchenette, Pedal carts, Golf carts

Nearby: Door County Winery, Door County Shops, Washington Island

Restrictions: Quiet Time: 11:00 PM - 8:00 AM

TRANQUIL TIMBERS CAMPGROUND RESORT, 3668 Grondin Rd, Sturgeon Bay, 54235, 920-743-7115, 877-362-6236, www.tranquiltimbers.com

Fax: 920-746-0804, Email: tranquiltimbers@equitylifestyle.com, Season: 5/1 - 10/31
Owner/Manager: Jackie Ginter, Driving Directions: from Green Bay 35 miles North on Hwy 57, 3 miles past 42/57 Jct, turn left on County Rd PD, go 2 miles, turn right on C to Grondin Road, turn left 3/4 mile.

WACO Satisfaction Guarantee - Mostly wooded, many activities

Limited Accessibility for people with disabilities. Please call for specifics.

Sites and Services: 276 Total Sites, 12 Full Hookups, 265 Water/Elec Hookups, 4 Pull Throughs, 195 Seasonal Sites, 70 Overnight Sites, Dump station, Free showers, Offsite storage, Laundry, Public phone, WIFI/Hot Spots, Wood for sale, Credit cards accepted

Recreation: Swimming pool, Playground, Pavilion/rec hall, Game room, Wagon rides, Outdoor movies, Trails, Themed weekends, Planned activities, Wading pool

To Rent: Sleeping cabins, Rentals w/bathroom, Rentals w/kitchenette Pedal carts

Nearby: Great fishing, Potawatomi State Park, Door County

Restrictions: Quiet Time: 11 PM to 8 AM, No pets in buildings/Rental Units

GPS Coordinates: 44°84'78.98 N - 87°40'45.61 W - See ad page 46

YOGI BEAR'S JELLYSTONE PARK CAMP-RESORT DOOR COUNTY,

3677 May Rd, Sturgeon Bay, 54235, 920-743-9001, Season: 5/17 - 9/2,
www.doorcountyjellystone.com, Email: camp@doorcountyjellystone.com,
Owner/Manager: Jim & Jill Kavicky, Driving Directions: from North Hwy 57-42, left on MM, left Cty C, right on Cty SB to May Rd -Follow Signs,
2020 Rate Range: \$43.00 - \$180.00

WACO Satisfaction Guarantee - First Jellystone Park, 50th Year.

Limited Accessibility for people with disabilities. Please call for specifics.

Sites and Services: 275 Total Sites, 18 Full Hookups, 252 Water/Elec Hookups, 9 Pull Throughs, 100 Seasonal Sites, 175 Overnight Sites, Dump station, Free showers, Off-site storage, LP gas, Groceries, Laundry, Snack bar, WIFI/Hot Spots, Worship service, Wood for sale, ATM, Credit cards accepted

Recreation: Swimming pool, Playground, Ball diamond, Pavilion/rec hall, Game room, Outdoor movies, Themed weekends, Planned activities, Pool Table, Ping Pong, DJ Saturday Nights

To Rent: Rentals w/bathroom, Rentals w/kitchenette, Pedal carts

Nearby: Sand beaches, Boating & Fishing, Fish boils

Restrictions: Quiet Time: 10:30 PM-7:00 AM, Pets on Leash

GPS Coordinates: Lat:44.8480 Long:87.5000

TILLEDADA

TILLEDADA FALLS CAMPGROUND, W13165 County RD D, Tilleda, 54978

715-787-4143, www.tilledafalls.com, Email: camp@tilledafalls.com,
Season: 5/1 - 10/31, Owner/Manager: Paul & Rachel Janda, Driving Directions: 15 miles W of Shawano on Hwy 29, then 1 mile North on Cty Rd D
2020 Rate Range: \$25.00 - \$42.00

Riverside, semi-wooded.

Limited Accessibility for people with disabilities. Please call for specifics.

Sites and Services: 45 Total Sites, 39 Water/Elec Hookups, 24 Seasonal Sites, 23 Overnight Sites, Dump station, Pay showers, Groceries, Public phone, Restaurant/bar, Snack bar, WIFI/Hot Spots, Wood for sale, Credit cards accepted

Recreation: Swimming beach, Pond, Playground, Game room, Fishing, Bait, Themed weekends, Planned activities, Crawfish Races

To Rent: Sleeping cabins, Non-motorized watercraft, Pedal carts, Fishing poles, Rental house

Nearby: Whitewater rafting, State bike trail, Casino

Restrictions: Quiet Time: 11 PM- 8 AM

WASHINGTON ISLAND

WASHINGTON ISLAND CAMPGROUND, 745 Eastside Rd, Washington Island, 54246, **920-847-2622**, www.washingtonislandcampground.com, Season: May - Oct, Email: info@washingtonislandcampground.com, Owner/Manager: Mike Stults, Driving Directions: 5 miles from ferry dock, once off the ferry take Lobdells Pt Rd, 2020 Rate Range: \$26.00 - \$40.00

WACO Satisfaction Guarantee - All sites in woods

Sites and Services: 106 Total Sites, 40 Water/Elec Hookups, 1 Pull Throughs, 7 Seasonal Sites, Dump station, Free showers, Laundry, WIFI/Hot Spots, Wood for sale, ATM, Credit cards accepted

Recreation: Swimming beach, Pond, Playground, Fish cleaning house, Mini-Golf, Swimming Pond w/Sand Beach & Inflatable Toys

To Rent: Sleeping cabins, Rentals w/bathroom, Rentals w/kitchenette

Nearby: Beaches, Restaurants, Island location

Restrictions: Quiet Time: 10:30 PM - 8:00 AM

WAUPACA

DEERHAVEN CAMPGROUND, N3185 Butts Dr. Waupaca, 54981

715-256-1412, www.deerhavencampground.com, Email: dhaven@charter.net, Season: 4/1 - 10/31, Owner/Manager: Joel & Virginia Minton, Driving Directions: 1 mile West on 54 from Hwy 10 interchange, turn right on Butts Dr, 1/4 mile to park. 2020 Rate Range: \$25.00 - \$40.00

WACO Satisfaction Guarantee - Small quiet campground

Sites and Services: 54 Total Sites, 52 Full Hookups, 2 Elec Only Hookups, 47 Seasonal Sites, 7 Overnight Sites, Free showers, Laundry, Cable/TV/hookup, WIFI/Hot Spots, Wood for sale, Credit cards accepted

Nearby: Boat landing, Shopping, Golfing

Restrictions: Reservations Required, Quiet Time: 11:00 PM

WAUPACA S'MORE FUN CAMPGROUND, E2411 Holmes Rd. Waupaca, 54981, **715-258-8010**, www.waupacasmorefuncampground.com, Season: 5/1 - 10/4, Email: waupacacamp@gmail.com, Owner/Manager: Craig & Tammy Meyer, Driving Directions: from Hwy 10 go S on Hwy 22, 1/4 mile to Western Ave, then right on Western 1/4 mile to Holmes Rd, 2020 Rate Range: \$36.00 and up

WACO Satisfaction Guarantee - Rolling hills, partly wooded.

Limited Accessibility for people with disabilities. Please call for specifics.

Sites and Services: 115 Total Sites, 12 Full Hookups, 63 Water/Elec Hookups, 3 Pull Throughs, 40 Seasonal Sites, 75 Overnight Sites, Dump station, Free showers, LP gas, Groceries, Laundry, WIFI/Hot Spots, Wood for sale, Credit cards accepted

Recreation: Swimming pool, Playground, Game room, Fishing, Bike trails nearby

To Rent: Sleeping cabins, Yurt

Nearby: Chain-O-Lakes, Canoeing, Tubing, Golfing, Kayaking

Restrictions: Quiet Time: 11:00 PM - 7:00 AM

GPS Coordinates: lat44.343 long 89.104 - [See ad page 44](#)

WAUTOMA

LAKE OF THE WOODS, N9070 14th. Ave. Wautoma, 54982 **920-787-3601**, **888-919-9109**, Fax: 920-787-4743, www.lakeofthewoodswi.com, Email: lakeofthewoods@diparks.com, Season: Year Round, Owner/Manager: Kim Floeter, Driving Directions: from Wautoma take Hwy 22 South 8 miles, 1 mile West on Cty JJ, 1 mile South on 14th Ave, 2020 Rate Range: \$49.00 and up

WACO Satisfaction Guarantee - Wooded year round facility

Limited Accessibility for people with disabilities. Please call for specifics.

Sites and Services: 300 Total Sites, 6 Full Hookups, 294 Water/Elec Hookups, 11 Pull Throughs, 210 Seasonal Sites, 75 Overnight Sites, Dump station, Free showers, LP gas, Groceries, Laundry, Public phone, Restaurant/bar, Snack bar, WIFI/Hot Spots, Wood for sale, ATM, Credit cards accepted

Recreation: Swimming pool, Swimming beach, Pond, Playground, Ball diamond, Pavilion/rec hall, Game room, Outdoor movies, Fishing, Bait, Trails, ATV trails, Themed weekends, Planned activities, Live entertainment, Outdoor movie theater, Tennis, Shuffleboard, Basketball, Horseshoes, Volleyball

To Rent: Sleeping cabins, Rentals w/bathroom, Rentals w/kitchenette, Housekeeping rentals, Golf carts, Canoes, Paddleboats

Nearby: Golf courses, Horseback Riding, Bowling

Restrictions: Quiet Time: 11:00 pm-8:00 am

OASIS CAMPGROUND & WATERPARK - See listing page 20

East Wisconsin Waters • 2020

WILD ROSE

EVERGREEN CAMPSITES, W5449 Archer Lane, Wild Rose, 54984 **920-622-3498**, **866-450-CAMP(2267)**, www.evergreencampsites.com, Fax: 920-622-3598, Email: evergreencampsites@gmail.com, Season: Year Round Owner/Manager: Jim & Dawn Button, Driving Directions: from Wild Rose 5 miles East on "A", South on 24th to Archer Lane, 2020 Rate Range: \$47.85

WACO Satisfaction Guarantee - Family oriented camping resort

Limited Accessibility for people with disabilities. Please call for specifics.

Sites and Services: 324 Total Sites, 283 Full Hookups, 41 Water/Elec Hookups, 50 Pull Throughs, 142 Seasonal Sites, 161 Overnight Sites, Dump station, Pay showers, Offsite storage, LP gas Groceries, Laundry, Restaurant/bar, Snack bar, WIFI/Hot Spots, Wood for sale, ATM, Credit cards accepted

Recreation: Swimming pool, Swimming beach, Pond, Playground, Pavilion/rec hall, Game room, Wagon rides, Jumping pillow, Fishing Bait, Boat launch, Trails, Snowmobile trails, Themed weekends, Planned activities, Heated pools, Splash Park, Waterslide, Swim up pool, Train Rides

To Rent: Sleeping cabins, Rentals w/bathroom, Rentals w/kitchenette, Rentals ADA compliant, Housekeeping rentals, Motorized watercraft, Non-motorized watercraft, Pedal carts, Golf carts, Waterfront cottages, RV pop-up, bikes

Nearby: Chain O' Lakes, Golfing

Restrictions: Quiet Time: 11:00 PM - 8:00 AM, Fee for golf carts brought in

GPS Coordinates: Lat:N44°10.3722 Long: W089°10.2313

OAKWOOD BAR - RESTAURANT & CAMPGROUND, N5428 24th Avenue, Wild Rose, 54984, **920-622-4361**, Fax: 920-267-3066, Season: Year Round, www.oakwoodcampsites.com, Email: info@oakwoodcampsites.com, Owner/Manager: Richard Paulsen & Carol Neuser - Managing Members, Driving Directions 40 miles W of the Fox River Valley, 5 miles E of Wild Rose, 2020 Rate Range: \$25.00 - \$50.00

Seasonal sites, camping sites

Sites and Services: 103 Total Sites, Dump station, Pay showers, Laundry, Restaurant/bar, Snack bar, WIFI/Hot Spots, Wood for sale, ATM, Credit cards accepted

Recreation: Swimming pool, Pond, Playground, Pavilion/rec hall, Game room, Trails, Snowmobile trails, Planned activities, Band thru the Year, Fireworks, Auction twice a year, hay ride through out summer

To Rent: Off sites cabins

Nearby: Lakes, Snowmobile Trails & Fishing

Restrictions: Quiet Time: 10:00 PM

ROSE'S ENCHANTED FOREST CAMPGROUND, LLC, W5695 S County Road A, Wild Rose, 54984, **920-622-3500**, Email: rosesefc@hotmail.com, Owner/Manager: Richard & Kim Rose

Located on Wilson Lake.

Sites and Services: 67 Total Sites, 67 Water/Elec Hookups, 67 Seasonal Sites, Dump station, LP gas

Recreation: Swimming beach, Pavilion/rec hall

Nearby: Wilson Lake permits motorized watercraft and fishing.

Looking for the ideal location to
FISH, CANOE or KAYAK?
These WACO Campgrounds provide some
of the finest Wisconsin has to offer!

CHAMPIONS RIVERSIDE RESORT
608-582-2995 www.championsriversideresort.com

WISCONSIN RIVERSIDE RESORT
608-588-2826 www.wiriverside.com

INDIAN TRAILS CAMPGROUND
608-429-3244 www.indiantrailscampground.com

LAKE ARROWHEAD CAMPGROUND
920-295-3000 www.lakearrowheadcampground.com

Make your plans to visit one of us soon!



FOX HILL
RV PARK &
CAMPGROUND
WISCONSIN DELLS, WI



Week Day Special

15%

OFF!




#1 ON TRIP ADVISOR

OUR SERVICES

- ✓ Pull - Thru W/E/S
- ✓ Beautiful Log Cabins
- ✓ Outdoor Heated Pool
- ✓ Free Wifi
- ✓ Back - In W/E/S
- ✓ Activities / Amenities
- ✓ 60 Beautiful Acres and MORE!



WWW.FOXHILLRVPARK.COM
FOXHILL@FOXHILLRVPARK.COM



- 4 MILES FROM WISCONSIN DELLS
- 7 MILES TO DEVILS LAKE STATE PARK
- 4 MILES TO BARABOO
- 1/2 MILE TO HO-CHUNK CASINO
- 4 MILES TO MIRROR LAKE

Jim's
GOLF CARS INC.



RENT ME!!!



Let Jim's Golf Cars take care of all your passenger and utility vehicle needs!!

- *Rentals by the Day, Week, or Season*
- *On-Site Car Delivery, Repairs, & Sales*
- *Service for all Makes and Models*
- *Online Parts Ordering*
- *New, Used, and Specialty Vehicle Sales*

Give us a call to schedule your visit 1-800-465-4495.

Club Car

305 Manitowoc Street, P.O. Box 400, Reedsville, WI 54230
(800) 465-4495 • (920) 754-4175 • (920) 754-4630 fax

www.jimsgolfcars.com



Find us on
Facebook

Welcome to...

HIDDEN VALLEYS

	Listing Page	Total Sites	See Ad Page
Alana Springs Campground, LLC, Richland Center	49	35	
Boulder Creek Campground, Bagley	48	180	
Champions Riverside Resort, Galesville	49	216	45/50
Crazy Horse Campground, Brodhead	49	197	
Fireside Campground, Lone Rock	49	80	
Jellystone Park Warrens, Warrens	51	572	52
Lake Joy Campground, Belmont	48	230	
Leon Valley Campground, Sparta	51	125	
Neshonoc Camping Resort, West Salem	51	285	46
Pettibone RV Park & Campground, La Crosse	49	163	
Pheasant Ridge Resort, Melrose	49	25	
Rustic Barn Campground & RV Park, Kieler	49	58	
Sleepy Hollow Campground, Fountain City	49	36	
Tunnel Trail Campground, Wilton	51	80	
Whitetail Bluff Camp & Resort, LLC, Cassville	49	120	
Wisconsin Riverside Resort, Spring Green	51	190	45/49

BAGLEY

BOULDER CREEK CAMPGROUND, 11354 Cty Road X, Bagley, 53801
608-996-2201, www.bouldercreekcampground.com, Season: April to October,
 Email: camp@bouldercreekcampground.com, Owner/Manager: Owner: Tom & Joy
 Levake, Manager: Samantha Esler, Driving Directions: 15 miles S of Prairie du Chien,
 and 1 mile N of Bagley on Cty X, 2020 Rate Range: \$20.00 - \$56.00
WACO Satisfaction Guarantee - Shaded sites - Many activities
Limited Accessibility for people with disabilities. Please call for specifics.
Sites and Services: 180 Total Sites, 70 Full Hookups, 100 Water/Elec Hookups, 7 Pull
 Throughs, 79 Seasonal Sites, 101 Overnight Sites, Dump station, Free showers, LP
 gas, Groceries, Laundry, Restaurant/bar, WIFI/Hot Spots, Wood for sale, ATM, Credit
 cards accepted
Recreation: BRAND NEW HEATED POOL, Playground, Pavilion/rec hall, Game
 room, Wagon rides, Jumping pillow, Trails, ATV trails, Themed weekends, Planned
 activities, Activities Memorial Weekend to Labor Day Weekend
To Rent: Sleeping cabins, Rentals w/bathroom, Rentals w/kitchenette, Pedal carts,
 Golf carts,
Nearby: Villa Louis, Cabela's, Lady Luck Casino
Restrictions: Quiet Time: 10:30 PM - 8:00 AM, No Rottweilers, pit bulls,
 or Dobermans.
GPS Coordinates: 42.917002-91.117213

BELMONT

LAKE JOY CAMPGROUND, 24192 Lake Joy Lane, Belmont, 53510
608-762-5150, www.lakejoy.com, Email: lakejoy@mhtc.net, Season: Mid April-
 Early Oct. Owner/Manager: Gregg & Joan Patten, Driving Directions: 3 1/2 miles N
 of Belmont, 8 miles S of Mineral Point on Hwy 151, turn East onto Burr Oak Rd, turn
 right on Bethel Grove Rd, go 1/2 mile to entrance, 2020 Rate Range: \$31.65 - \$49.59
WACO Satisfaction Guarantee - Family oriented, Scenic, Relaxing
Limited Accessibility for people with disabilities. Please call for specifics.
Sites and Services: 230 Total Sites, 69 Water/Elec Hookups, 12 Pull Throughs, 134
 Seasonal Sites, 96 Overnight Sites, Dump station, Free showers, LP gas Groceries,
 Laundry, Wood for sale, Credit cards accepted
Recreation: Swimming beach, Playground, Game room, Wagon rides, Fishing, Bait,
 Boat launch, Trails, ATV trails, Planned activities, Volleyball, Basketball, Fish cleaning
 table, Private Lake
To Rent: Motorized watercraft, Non-motorized watercraft, Tubes, Fully equipped trailers
Nearby: Pecatonica-Cheese Country, ATV Trails, House on the Rock, Historic Mineral
 Point/Galena
Restrictions: Quiet Time: 11:00 PM - 9:00 AM, Electric trolling motors only, Pets are
 welcome, Certified Firewood WI only
GPS Coordinates: 42.776466 - 90.298840.




READY TO
FIND YOUR OWN
CAMPGROUND?

We're Here To Help!



Paul Merk
pmerkrealty@gmail.com
 608.547.4884



**Ranked #1 in Wisconsin
Campground Sales**

www.wicampgrounds4sale.com

Lisa Coughlin Waffle
lisarealtor@mw1.net
 608.547.5600



BRODHEAD

CRAZY HORSE CAMPGROUND, N3201 Crazy Horse Lane, Brodhead, 53520

608-897-2207, 608-897-8245, www.crazyhorsewi.com, Season: 5/1 - 10/31,

Email: info@crazyhorsewi.com, Owner/Manager: Jim & Roxanne Hanly, Driving

Directions: from Hwy 11 to Cty Road F to Crazy Horse Lane

WACO Satisfaction Guarantee - Clean Riverside Family Camping

Limited Accessibility for people with disabilities. Please call for specifics.

Sites and Services: 197 Total Sites, 10 Full Hookups, 16 Pull Throughs, 81 Seasonal Sites, 116 Overnight Sites, Dump station, Free showers, LP gas, Groceries, Laundry, Snack bar, WIFI/Hot Spots, Wood for sale, Credit cards accepted

Recreation: Swimming pool, Playground, Pavilion/rec hall, Jumping pillow, Skate park, Fishing, Trails, Themed weekends, Planned activities, Tubing, Canoeing, Kayaking, Mini-Golf, Farm Zoo

To Rent: Sleeping cabins, Rentals w/bathroom, Rentals w/kitchenette, Housekeeping rentals, Non-motorized watercraft, Tubes

Nearby: Museum, Cheese Factory, Bike trail

Restrictions: Quiet Time: 11:00 PM - 7:00 AM

CASSVILLE

WHITETAIL BLUFF CAMP & RESORT, LLC, 8973 Irish Ridge Rd, Cassville,

53806, **608-725-5577, www.whitetailbluffcamp.net**, Season: April - October,

Email: camping@whitetailbluffcamp.com, Owner/Manager: Michelle Herrig, Driving Directions: From Hwy 133, take County Rd N to Irish Ridge Rd.

2020 Rate Range: \$24.00 - \$45.00

WACO Satisfaction Guarantee - Family Friendly Campground

Sites and Services: 120 Total Sites, 30 Full Hookups, 9 Water/Elec Hookups, 6 Elec Only Hookups, 10 Pull Throughs, 74 Seasonal Sites, 46 Overnight Sites, Dump station, Free showers, Offsite storage, LP gas, Laundry, Restaurant/bar, Snack bar, WIFI/Hot Spots, Wood for sale, ATM, Credit cards accepted

Recreation: Swimming pool, Swimming beach, Pond, Playground, Pavilion/rec hall, Game room, Wagon rides, Jumping pillow, Trails, Themed weekends, Planned activities, Basketball court, GaGa Ball, Inflatables

To Rent: Sleeping cabins, Rentals w/bathroom, Pedal carts, Golf carts, Tubing, Shuttle

Nearby: Boat landings, Cassville Ferry, Grant River tubing, State Park

Restrictions: Quiet Time: 11:00pm-8:00am

GPS Coordinates: 42.694433, -90.868479

FOUNTAIN CITY

SLEEPY HOLLOW CAMPGROUND, W922 Lower Eagle Valley Rd, Fountain

City, 54629, **608-687-8351, www.campsleepy.com**, Season: 4/15 - 10/15,

Email: campsleepy@hotmail.com, Owner/Manager: Rod & Karen Bagniewski,

Driving Directions: Hwy 35 N of Fountain City to Waumandee Creek Rd to Lower Valley Rd., 2020 Rate Range: \$32.00 to \$34.00

WACO Satisfaction Guarantee - Quiet, peaceful-relaxing. Extra large pull thru sites with 50/30/20 amp service sewer and water Hiking

Sites and Services: 36 Total Sites, 15 Full Hookups, 5 Water/Elec Hookups, 13 Pull Throughs, 10 Seasonal Sites, 10 Overnight Sites, Dump station, Free showers, Groceries, Laundry, Wood for sale, Credit cards accepted

Recreation: Playground, Pavilion/rec hall, Fishing, Trails, Horse shoe pits, Water attraction, Clean, Quiet

To Rent: Sleeping cabins

Nearby: Mississippi River, Elmer's Museum, Mississippi Thunder Raceway

Restrictions: Reservations Required, Quiet Time: yes

GALESVILLE

CHAMPIONS RIVERSIDE RESORT, W16751 Pow Wow Lane, Galesville, 54630

608-582-2995, www.championsriversideresort.com, Season: April - October,

Email: becky@championsriverside.com, Owner/Manager: Rick & Lori Severson,

Driving Directions: From I-90 W, take exit 4, turn right onto US-53N - 18 miles to Pow Wow Lane on your right, just after bridge crossing the Black River.

2020 Rate Range: \$41.00 - \$180.00

WACO Satisfaction Guarantee - Activities, Events, and Fundraisers

Limited Accessibility for people with disabilities. Please call for specifics.

Sites and Services: 216 Total Sites, 100 Water/Elec Hookups, 9 Pull Throughs, 85 Seasonal Sites, 45 Overnight Sites, Dump station, Free showers, LP gas, Groceries, Laundry, Restaurant/bar, Snack bar, WIFI/Hot Spots, Wood for sale, ATM, Credit cards accepted

Recreation: Swimming pool, Swimming beach, Playground, Game room, Wagon rides, Jumping pillow, Movies, Fishing, Themed weekends, Planned activities, Zip Line, Inflatables, Lazer Tag, Celebrity Appearances, Craft Corral

To Rent: Sleeping cabins, Rentals w/bathroom, Rentals w/kitchenette, Non-motorized watercraft, Pedal carts, Golf carts, Canoes, Deluxe cabins, Bunk house sleeps 28

Nearby: Craft Barn, Druggans Golf Course, Black River

Restrictions: Quiet Time: 11:00 PM - 7:00 AM

GPS Coordinates: 44° 0350.02 N, 91° 1706.36 W - *See ad page 50*

Hidden Valleys • 2020

KIELER

RUSTIC BARN CAMPGROUND & RV PARK, 3854 Dry Hollow Road,

Kieler, 53812, **608-568-7797, www.rusticbarnrvpark.com**, Season: 4/1-10/1,

Email: rusticbarncampground@gmail.com, Owner/Manager: Kevin & Jennifer Witzel, Driving Directions: Coming from Dubuque IA Rt 151, North to exit 5. Coming from Madison, WI Rt 151 South Exit 5. Follow camping signs

Midwest, Beauty, Comfortable, Peaceful

Sites and Services: 58 Total Sites, 55 Full Hookups, 17 Pull Throughs, 14 Seasonal Sites, 44 Overnight Sites, Dump station, Free showers, LP gas, Groceries, Laundry, WIFI/Hot Spots, Wood for sale, Credit cards accepted

Recreation: Playground, Pavilion/rec hall, Game room, Trails, ATV trails, Themed weekends

Nearby: Patos Brewery, Mississippi River, Historic Galena Illinois, Aquarium

Restrictions: Quiet Time: 10:00 PM - 8:00 AM

GPS Coordinates: NO4234.882'WO9036.626'

LA CROSSE

PETTIBONE RV PARK & CAMPGROUND, 333 Park Plaza Dr, La Crosse,

54601, **608-782-5858, 800-738-8426**, Fax: 608-782-5884, Season: April - October,

www.pettiboneresort.com, Email: pettiboneresort@yahoo.com, Owner/Manager:

Mark Pretasky & Rory, Driving Directions: from I-90 take exit 276 (14-61 S), take left toward LaCrescent, at next stoplight, turn left 2 miles on right

2020 Rate Range: \$24.00 - \$45.00

WACO Satisfaction Guarantee - Mississippi Riverside Camping

Sites and Services: 163 Total Sites, 14 Pull Throughs, 90 Seasonal Sites, Dump station, Free showers, Offsite storage, LP gas, Groceries, Laundry, Snack bar, WIFI/Hot Spots, Wood for sale, ATM, Credit cards accepted

Recreation: Playground, Pavilion/rec hall, Fishing, Bait, Bean Bag Tourney's & Bands

To Rent: Golf carts, Canoe rental

Nearby: Beach, Downtown, Boat Launch

LONE ROCK

FIRESIDE CAMPGROUND, 33533 Jay Ln, Lone Rock, 53556

608-583-5111, www.firesidecampground.com, Season: 4/3 - 11/29,

Email: firesidecampground@bugnet.net, Owner/Manager: Rick & Lynn Collins, Driving

Directions: On Hwy 14, 1.6 miles east of Gotham or 3.5 miles west of Rt 130 N and Hwy 14 On Hwy 14, 2020 Rate Range: \$26.00 - \$120.00

Beautiful, lightly wooded, large sites

Sites and Services: 80 Sites with full hookup, Water and Electric, Pull Through Sites available, Dump station, Free showers, Laundry, WIFI/Hot Spots, Wood for sale, Credit cards accepted

Recreation: Playground, Pavilion/rec hall, Trails Planned, Activities, Mini Golf, Horse-shoes, GaGa Ball, Carpet Ball, Basketball, Fright Fest, WIFI

To Rent: Sleeping cabins, Rentals w/bathroom, Rentals w/kitchenette, Pet Friendly cabin, Big Rigs Welcome, Motorcycle friendly

Nearby: House on the Rock, Taliesen, American Players Theater

Restrictions: Quiet Time: 10:30 PM - 8:00 AM, No Smoking/Pets in Cabins

GPS Coordinates: Lat 43.2134 Long 90.2717

MELROSE

PHEASANT RIDGE RESORT, N4299 Lien Rd, Melrose, 54642

715-662-4040, Fax: 715-662-5801, **www.pheasantridgeresort.com**,

Email: info@pheasantlodge.com, Season: Year Round, Owner/Manager: Robert

Knourek, 2020 Rate Range: \$1500.00-\$3600.00

WACO Satisfaction Guarantee - Largest Sites in Wisconsin

Sites and Services: 25 Total Sites, 25 Full Hookups, 25 Water/Elec Hookups, 6 Pull Throughs, 25 Seasonal Sites, Free showers, Laundry, WIFI/Hot Spots, Wood for sale, Credit cards accepted

Recreation: Pond, Fishing, Trails, Themed weekends, Planned activities

To Rent: Sleeping cabins, Rentals w/bathroom, Rentals w/kitchenette, Housekeeping rentals, Non-motorized watercraft, Golf carts

Nearby: ATV Trails, Casino, Golf

Restrictions: Reservations Required, Pets must be authorized prior to arrival

RICHLAND CENTER

ALANA SPRINGS CAMPGROUND, LLC, 22628 Covered Bridge Dr,

Richland Center, 53581, **608-647-2600, www.alanaspringscampground.com**,

Email: mail@alanaspringscampground.com, Season: April - Nov, Owner/Manager:

Colleen Schroeder, Driving Directions: from Richland Center, N on Hwy 80, left on County Rd A, 1.3 miles, left on Covered Bridge, .2 miles on right,

2020 Rate Range: \$18.00 - \$70.00

WACO Satisfaction Guarantee - Level, spacious, grassy,shaded

Limited Accessibility for people with disabilities. Please call for specifics.

Sites and Services: 35 Total Sites, 32 Water/Elec Hookups, 3 Elec Only Hookups, 15 Seasonal Sites, 20 Overnight Sites, Dump station, Free showers, Wood for sale

Recreation: Playground, Pavilion/rec hall, ATV, Trails, Horse Shoes

Nearby: ATV Trails, Kayaking/Canoeing on the Pine River, Outdoor Drive-In Movie Theater

Restrictions: Quiet Time: 11:00 PM to 7:00 AM, Pets on leash; cannot be left at site

www.wisconsincampgrounds.com **49**

WATER WARS • PLAYGROUNDS • MOVIES • ZIP LINE • FOAM FUN • CRAFT ROOM • PLANNED ACTIVITIES • BAGS • CANOEING • BOUNCE HOUSE • BASKETBALL INFLATABLE • WAGON RIDES • GITTER TATTOOS • PEDAL BIKES • TEEN DANCE • LASER TAG • INFLATABLES • SWIMMING BEACH • CANDY BAR RACES • MUSICAL DOTS • FISHING • JUMPING PILLOW • PAVILION • TIE-DYE T-SHIRTS • GOLF CART RENTALS • THEMED WEEKENDS • HORSE RACES • COTTON CANDY • SAFARI GIANT WATER SLIDE • SWIMMING POOL

Like our facebook page for specials and contests.



Champions, Where you camp with the Champs!



W16751 Pow Wow Lane • Galesville, WI 54630 • 608-582-2995



FULL BAR & GRILL MENU - BAR PHONE: 608-582-3707

- Call for delivery right to your campsite -

Make your reservation online.

www.championsriversideresort.com

Email: becky@championsriverside.com



Wisconsin Riverside Resort

LOCATED ON THE BANKS OF THE BEAUTIFUL WISCONSIN RIVER

BAR & RESTAURANT W/ PATIO | RV, TENT & CABINS | CANOE, TUBE OR KAYAK TRIPS | BANQUET ROOM

SWIM POND W/ INFLATABLE SPORTS PARK | RESTROOMS, LAUNDRY, SHOWERS | SWIM POOL







513220 Shifflet Rd, Spring Green WI 53588 • 608-588-2826 • www.wiriverside.com • info@wiriverside.com

SPARTA

LEON VALLEY CAMPGROUND, 9050 Jancing Ave, Sparta, 54656
608-269-6400, www.leonvalleycampground.com, Season: 4/25 - 10/15,
 Email: leonvalley@centurytel.net, Owner/Manager: JoAnn Waage, Ben Waage &
 Carri Ard, Driving Directions: from I-90 exit 25 S on Hwy 27 3 1/2 miles to Leon, (in
 Leon) left on Jancing Ave E 1 mile, 2020 Rate Range: \$20.00 - \$40.00

WACO Satisfaction Guarantee - 80 acres wooded sites

Sites and Services: 125 Total Sites, 120 Water/Elec Hookups, 5 Elec Only Hookups,
 10 Pull Throughs, 55 Seasonal Sites, 70 Overnight Sites, Dump station, Free showers,
 Offsite storage, Groceries, Snack bar, WIFI/Hot Spots, Wood for sale, Credit cards
 accepted

Recreation: Swimming pool, Pond, Playground, Pavilion/rec hall, Game room,
 Outdoor movies, Trails, Planned activities

To Rent: Sleeping cabins

Nearby: Elroy Sparta Trail, La Crosse River Trail, Canoeing

Restrictions: Quiet Time: 10:30 PM - 8:00 AM

SPRING GREEN

WISCONSIN RIVERSIDE RESORT, 513220 Shifflet Road, Spring Green, 53588
608-588-2826, Fax: 608-588-3476, www.wiriverside.com, Season: 4/1 - 11/1,
 Email: info@wiriverside.com, Owner/Manager: Terry & Suzanne Shifflet, Driving
 Directions: from Hwy 14, 23 & 60-south at stop lights on Cty G, right on Madison St
 left on Shifflet Rd, 2020 Rate Range: \$32.00 - \$75.00

WACO Satisfaction Guarantee - Located on Wisconsin River

Sites and Services: 190 Total Sites, 162 Full Hookups, 14 Elec Only Hookups, 9 Pull
 Throughs, 67 Seasonal Sites, 117 Overnight Sites, Dump station, Pay showers, LP
 gas, Groceries, Laundry, Restaurant/bar, WIFI/Hot Spots, Wood for sale, ATM, Credit
 cards accepted

Recreation: Swimming pool, Swimming beach, Pond, Playground, Pavilion/rec hall,
 Game room, Fishing, Bait, Snowmobile trails, Walking Trails, 2-Shuffleboards, Vol-
 leyball, miniature golf, Swim Pond w/ Inflatable Sports Park.

To Rent: Rentals w/bathroom, Rentals w/kitchenette, Rentals ADA compliant, Non-
 motorized watercraft, Tubes, Canoes, Kayaks, 5 - Riverside Full-Hookup

Nearby: House on the Rock, Taliesin, Wisconsin Dells, American Players Theatre

Restrictions: Quiet Time: 11:00 PM - 8 AM

GPS Coordinates: 43.1, -90.07 - [See ad this page](#)

WARRENS

JELLYSTONE PARK WARRENS, 1500 Jellystone Park Drive, Warrens, 54666
608-378-2000, **888-386-9644**, Fax: 608-378-2006, www.jellystonewarrens.com,
 Email: info@jellystonewarrens.com, Season: Closed Oct 15 to April 15, Owner/Man-
 ager: Anita & Steve Witt. & Greg Urmanski, Driving Directions: From I-94 Exit 135
WACO Satisfaction Guarantee - Awesome Park

Limited Accessibility for people with disabilities. Please call for specifics.

Sites and Services: 572 Total Sites, 40 Seasonal Sites, Dump station, Free showers,
 LP gas, Groceries, Laundry, Cable/TV/hookup, Restaurant/bar, Snack bar, WIFI/Hot
 Spots, Wood for sale, ATM, Credit cards accepted

Recreation: Swimming pool, Swimming beach, Pond, Playground, Ball diamond,
 Pavilion/rec hall, Game room, Wagon rides, Outdoor movies, Trails, Themed week-
 ends, Planned activities, Hot tubs, Waterpark with pools, slides, human foosball,
 shuffle board, Gaga Ball, Giant Tetherball, Human footpool

To Rent: Sleeping cabins, Rentals w/bathroom, Rentals w/kitchenette, Rentals ADA
 compliant, Housekeeping rentals, Golf carts, Surrey's, Cabanas, Kerrys Creamery-
 homemade ice cream

Nearby: Community Theater, Movie Theater, Cranberry Museum

Restrictions: Quiet Time: 11:00 PM - [See ad page 52](#)

Hidden Valleys • 2020

WEST SALEM

NESHONOC CAMPING RESORT, N5334 Neshonoc Road, West Salem, 54669
608-786-1792, **888-783-0035**, Fax: 608-786-4008, www.RVonthego.com,
 Season: 4/15 - 10/15, Owner/Manager: Zeb Allert, Driving Directions: Exit 12 (I-90) at
 West Salem, Follow Cty C North thru village, then E on Hwy 16 1 1/2 Miles
 2020 Rate Range: \$48.00 - \$75.00

WACO Satisfaction Guarantee - Scenic, clean, excellent ratings.

Limited Accessibility for people with disabilities. Please call for specifics.

Sites and Services: 285 Total Sites, 44 Full Hookups, 25 Water/Elec Hookups, 28
 Pull Throughs, 188 Seasonal Sites, 147 Overnight Sites, Dump station, Free showers,
 Offsite storage, LP gas, Groceries, Laundry, Snack bar, WIFI/Hot Spots, Wood for sale,
 Credit cards accepted

Recreation: Swimming pool, Swimming beach, Playground, Wagon rides, Outdoor
 movies, Fishing, Boat launch, Themed weekends, Planned activities, Outdoor The-
 ater, Sugar Shack Ice Cream Parlor

To Rent: Rentals w/bathroom, Rentals w/kitchenette, Motorized watercraft, Golf
 carts, Kayaks, Canoes

Nearby: State Bike Trail, LaCrosse Speedway, LaCrosse Octoberfest

Restrictions: Reservations Required, Quiet Time: 10 PM to 8 AM, One unit per site

GPS Coordinates: Lat: 43.902 Long: 91.093

WILTON

TUNNEL TRAIL CAMPGROUND, 26983 State Hwy 71, Wilton, 54670
608-435-6829, www.tunneltrail.com, Email: scott@tunneltrail.com, Season: 5/1
 - 10/14, Owner/Manager: Scott & Julie Grenon, Driving Directions: 10 miles off I-90,
 exit 41, Hwy 131 S, at Tomah, 1 mile E of intersection 71-131
 2020 Rate Range: \$35.00 - \$40.00

Sites and Services: 80 Total Sites, 11 Pull Throughs, 75 Overnight Sites, Dump sta-
 tion, Groceries, Laundry, Public phone, Wood for sale, Credit cards accepted

Recreation: Swimming beach, Playground, Pavilion/rec hall, Game room, Trails,
 Swimming pools

To Rent: Sleeping cabins, Bikes

Nearby: Horseback riding, Canoeing, Bike trail

Restrictions: Quiet Time: 10:30pm-7:30am, Weekend reservations recommended

WACO Campgrounds partners with The Gilbert Brown Foundation

"Supporting over 156 children's charities in Wisconsin"



The Gilbert Brown Foundation is a 501C3 who's mission is to serve charities in Wisconsin. We work with children all over Wisconsin to understand, value and respect others. Camping can certainly be that experience!

Join Gilbert and friends at your favorite WACO campground this summer!

This year Gilbert was on a mission to provide kids with very special needs their own bikes.

A very special thank you to all of you who made this happen!

Yogi Bear™ proudly presents...

JELLYSTONE WARRENS PARK



608-378-2000

Warrens, WI

- Cabin and Villa Rentals
- RV and Tent Sites
- Waterpark
- Eateries
- Playgrounds
- Sandy Beach
- Arcade



- Daily Activities
- DJ Dances
- Themed Weekends
- Live Entertainment
- Arts and Crafts
- Mini Golf Courses



www.JellystoneWarrens.com

YOGI BEAR and all related characters and elements © & ™ Hanna-Barbera. (s20)



Progressive Casualty Ins. Co. & affiliates. Annual premium for a basic liability policy not available in all states. Total Loss Replacement is available for new vehicles. *Available with comprehensive and collision coverage.

IT'S WILD OUT THERE.

When it gets too wild, we have your RV covered. Basic plans start at \$125 a year with options to add total loss replacement*.


PROGRESSIVE

1.800.PROGRESSIVE | PROGRESSIVE.COM

HIDDEN VALLEYS

HAPPY ACRES KAMPGROUND

- » Gift Shop
- » Laundry
- » Arcade
- » Planned Activities
- » Free Wifi
- » Wood & Ice
- » Pedal Boat Rentals
- » Jumping Pillow
- » Bingo
- » Horseshoes
- » Volleyball
- » Basketball
- » Mini Golf
- » Playgrounds
- » Nature Trails
- » Swimming Pool
- » Fishing Pond
- » Cabin Rentals
- » 235 sites total
- » 150 water/electric sites
- » 50 Seasonal sites
- » Pull-thru sites
- » and much more!



HAPPY
ACRES KAMPGROUND
22230 45th Street • Bristol, WI 53104
(262)857-7373
www.HAPPYACRES.com
FAMILY OWNED & OPERATED
SINCE 1970



Find us on Facebook and Instagram!



GIVE THE GIFT OF CAMPING OR GLAMPING MEMORIES!

PURCHASE A GIFT CERTIFICATE TODAY! USE AT ANY WACO CAMPGROUND JUST LIKE CASH! USE FOR WOOD, CABINS, SITES, BEVERAGES, SOUVENIRS, ANYTHING THE CAMPGROUND SELLS!

CHECK IT OUT AT WWW.WISCONSINCAMPGROUNDS.COM



We understand that today's campground experience is about more than just camping. We put your liability concerns to rest!

RV Park and Campground Insurance Specialized For:

Family-oriented Campgrounds
Religious Camps
Tourist or Tent Camping

Local or Franchise Campgrounds
RV Parks or Campgrounds
Long-term Lot Leases, Seasonal or Year-round

We offer competitively priced solutions for your liability exposures.

Learn more online or call us today!

www.CoverraInsurance.com
800-947-1075

Coverra[™]
Insurance Services

WACO RENTALS

No Camper? No Problem!

THESE CAMPGROUNDS HAVE RENTALS AVAILABLE!

	CABINS	DELUXE CABINS	COTTAGES	PARK MODELS	BUNKHOUSES	CAMPER	PARK HOUSE
AL'S FOX HILL RV PARK & CAMPGROUND	•	•					
CHAMPIONS RIVERSIDE RESORT	•	•		•	•	•	•
DELL PINES CAMPGROUND			•			•	
DELLS CAMPING RESORT	•						
LAKE ARROWHEAD CAMPGROUND		•	•	•			
MILTON KOA	•		•				
PINELAND CAMPING PARK	•	•					
PRIDE OF AMERICA CAMPING RESORT	•	•	•	•	•	•	•
SCHATZI'S 4 SEASONS RESORT	•	•					
SPUR OF THE MOMENT RANCH LLC		•					
VISTA ROYALLE	•	•					
WILDERNESS CAMPGROUND	•	•	•	•	•	•	•
YOGI BEAR'S JELLYSTONE PARK-WISCONSIN DELLS	•	•	•				



CAMPERS



COTTAGES



CABINS

Scenic Ridge campground

Where family memories
are made!

Spacious RV & Tent Sites | Cottage & RV Unit Rentals

- ★ Pontoon Boat, Kayak, Canoe & Paddle Board Rentals
- ★ Sandy Swimming Beach
- ★ Hiking Trails
- ★ Camp Store & Full Menu Snack Shack
- ★ Planned Activities & Themed Weekends
- ★ So Much More...

W7991 R and W Townline Rd
Whitewater, WI 53190

608-883-2920

A place like no other, where today's moments
become tomorrow's memories

www.scenicridgecampground.com



Welcome to... SOUTHEASTERN WISCONSIN

	Listing Page	Total Sites	See Ad Page
Badgerland Campground, Stoughton	59	90	
Blackhawk Camping Resort, Milton	59	494	46
Buddy's River Resort, Sauk City	59	140	
Circle K Campground, Palmyra	59	99	
Coachman's Terrace, Lake Geneva	56	20	
Happy Acres Kampground, Bristol	56	235	54
Jellystone Park of Fort Atkinson, Fort Atkinson	56	300	58
Lake Lenwood Beach and Campground, West Bend	62	130	62
Lakeland RV Campground, Milton	59	702	46
Madison WI KOA, DeForest	56	104	
Milton KOA/Hidden Valley Resort, Milton	59	264	60-61
River Bend RV Resort, Watertown	62	644	62
Scenic Ridge Campground, Whitewater	62	194	
Snug Harbor Campground on Turtle Lake, Delavan	56	64	59
Whistle Stop Campground, Marshall	59	60	63
Yogi Bear's Jellystone Caledonia, Caledonia	56	323	

AD PAGE KEY: IF=Inside Front Cover IB=Inside Back Cover B=Back Cover

BRISTOL

HAPPY ACRES KAMPGROUND, 22230 45th Street, Bristol, 53104

262-857-7373, www.happyacres.com, Email: info@happyacres.com, Season: 5/1 - 10/1 Owner/Manager: Greg & Kathy Myers, Driving Directions: from Jct of US 45 and WI 50 go N on US 45 2 miles, then go W (left) on Cty NN (45th St) for 1 1/2 miles. 2020 Rate Range: \$38.00 - \$55.00

WACO Satisfaction Guarantee - Family Camping Fun

Limited Accessibility for people with disabilities. Please call for specifics.

Sites and Services: 235 Total Sites, 150 Water/Elec Hookups, 18 Pull Throughs, 50 Seasonal Sites, 185 Overnight Sites, Dump station, Pay showers, LP gas, Groceries, Laundry, Snack bar, WIFI/Hot Spots, Wood for sale, ATM, Credit cards accepted

Recreation: Swimming pool, Swimming beach, Pond, Playground, Pavillion/rec hall, Game room, Wagon rides, Jumping pillow, Amusement rides, Fishing, Bait, Trails, Themed weekends, Planned activities

To Rent: Sleeping cabins, Rentals w/bathroom, Rentals w/kitchenette, 11 Sleeping Cabins

Nearby: Six Flags Great America, Bristol Renaissance Fair, Great Lakes Drag way

Restrictions: Quiet Time: 10:00 PM - 8:00 AM, No Pets in Cabins

GPS Coordinates: N42°35.877'W88°4.732' - See ad page 54

CALEDONIA

YOGI BEAR'S JELLYSTONE CALEDONIA, 8425 Hwy 38, Caledonia, 53108

262-835-2565, Fax: 262-835-4136, www.jellystone-caledonia.com, Email: reservations@jellystone-caledonia.com, Season: 5/3 - 10/14, Owner/Manager: Theresa & Randy Isaacson & Bridget Bender, Driving Directions: from Milwaukee, I-94 7 mile Road (exit 326), East 2 miles & North on Hwy 38 1/4 mile, 2020 Rate Range: \$23.00-\$66.00 Does not include Per Person Fees

Family activities - Great amenities

Sites and Services: 323 Total Sites, 109 Full Hookups, 97 Water/Elec Hookups, 60 Pull Throughs, 57 Seasonal Sites, Dump station, Free showers, Offsite storage, LP gas, Groceries, Laundry, Snack bar, WIFI/Hot Spots, Worship service, Wood for sale, ATM, Credit cards accepted

Recreation: Swimming pool, Swimming beach, Pond, Playground, Ball diamond, Pavillion/rec hall, Game room, Wagon rides, Jumping pillow, Outdoor movies, Fishing, Bait, Trails, Themed weekends, Planned activities, Balloon Water Wars, Picnic Splash, Pools Heated, RC Track, Blow up Area, Laser tag, Wibit

To Rent: Sleeping cabins, Rentals w/bathroom, Rentals w/kitchenette, Rentals ADA compliant, Pedal carts, Golf carts, 25 Cabins

Nearby: Golf courses, Great America - 30 minutes, Miller Park - 20 minutes

Restrictions: Quiet Time: 11:00 PM, 3 designated pet friendly cabin

56 www.wisconsinacampgrounds.com

DE FOREST

MADISON WI KOA, 4859 County Hwy V, DeForest, 53532

608-846-4528, 800-562-5784, Fax: 608-846-4528, koa.com, Season: 4/1 - 11/1, Email: madison@koa.com, Owner/Manager: Arnold & Terri Bernatchy, Driving Directions: Exit 126 off I-39/90/94 (Dane-DeForest exit) on Hwy V SE corner of interchange, behind state police building, 2020 Rate Range: \$25.00 - \$150.00

WACO Satisfaction Guarantee - Pull-Thru RV Sites, w/full-hookups

Limited Accessibility for people with disabilities. Please call for specifics.

Sites and Services: 104 Total Sites, 91 Full Hookups, 7 Water/Elec Hookups, 2 Water Only Hookups, 81 Pull Throughs, 104 Overnight Sites, Dump station, Pay showers, Offsite storage, LP gas, Groceries, Laundry, WIFI/Hot Spots, Wood for sale, Credit cards accepted

Recreation: Swimming pool, Playground, Pavilion/rec hall, Game room, Wagon rides, Fenced pet area, Vintage pinball games

To Rent: Rentals w/bathroom, Rentals w/kitchenette, Pedal carts, Travel Trailer Rentals, Bikes

Nearby: House on the Rock, Wisconsin Dells, U of Wisc

Restrictions: Quiet Time: 10:00 PM - 7:00 AM, No Pets in Rentals

GPS Coordinates: Lat: 43.24986 Long: 89.37015

DELANVAN

SNUG HARBOR CAMPGROUND ON TURTLE LAKE, W7785 Wisc. Pkwy., Delavan, 53115, 608-883-6999, Fax: 608-883-6998, www.snugharborwi.com,

Email: turtlevc@idcnet.com, Season: 4/15 - 10/15 Owner/Manager: Cheryl Spruce, Driving Directions: from Lake Geneva follow Hwy 50 east to Delavan, right at Walgreens, 9 miles to Cty A, go left on West on A 3 miles, follow signs. 2020 Rate Range: \$15.00 - \$50.00

WACO Satisfaction Guarantee - Lakefront and lake views

Sites and Services: 64 Total Sites, 21 Full Hookups, 12 Pull Throughs, 22 Seasonal Sites, 42 Overnight Sites, Free showers, Laundry, Restaurant/bar, WIFI/Hot Spots, Wood for sale, ATM, Credit cards accepted

Recreation: Swimming beach, Playground, Game room, Fishing, Bait, Boat launch, Friday Night Fish Fry, Saturday Night Karaoke

To Rent: Non-motorized watercraft, Rowboats, Canoes

Nearby: Alpine Valley, Golf, Winery, Apple Orchard, Lake Geneva

Restrictions: Reservations Required, Quiet Time: 11:00 PM- 7AM, No outside wood brought in, No aggressive dog breeds

GPS Coordinates: N42°43'45.4"W088°41'05.8" - See ad page 59

FORT ATKINSON

JELLYSTONE PARK OF FORT ATKINSON, N551 Wishing Well Dr, Fort Atkinson, 53538, 920-568-4100, 877-232-7386, Fax: 920-568-4106, Season: 5/2 - 10/13,

www.jellystonefort.com, Email: info@jellystonefort.com, Owner/Manager: Steven Cline, Driving Directions: From IL I-90 to Janesville- RT 26 north, From Milwaukee I-94 West to Johnson Creek-Rt 26 South, From Madison I-94 East to Johnson Creek - Rt 26 South, 2020 Rate Range: \$28.00 - \$47.00

WACO Satisfaction Guarantee - Family Camping, Planned Activities

Limited Accessibility for people with disabilities. Please call for specifics.

Sites and Services: 300 Total Sites, Dump station, Free showers, LP gas, Groceries, Laundry, Snack bar, WIFI/Hot Spots, Wood for sale, ATM, Credit cards accepted

Recreation: Swimming pool, Pond, Playground, Ball diamond, Pavilion/rec hall, Game room, Wagon rides, Jumping pillow, Outdoor movies, Space ball, Skate park, Fishing, Bait, Themed weekends, Planned activities, Water Wars, Dunk Tank, Mining, Inflatables, RC Track

To Rent: Sleeping cabins, Rentals w/bathroom, Rentals w/kitchenette, Rentals ADA compliant, Golf carts, Sleeping & Park Model Rentals

Nearby: Golf Course, Shopping, Lake Koshkonong

Restrictions: Quiet Time: Quiet Time 11 PM - 7 AM, No motorcycles, Family camping only, No Firewood allowed to be brought in, No pets in Rental units

GPS Coordinates: Lat: 42°51'56 Long: 88°54'16 - See ad page 58

LAKE GENEVA

COACHMAN'S TERRACE, W3540 State Road 50, Lake Geneva, 53147

262-248-3636, Fax: 262-249-1130, www.coachmanterrace.com, Season: April - October Owner/Manager: Beth Thilmont, Driving Directions: From Lake Geneva, 1/2 mile West on Hwy 50

Quiet Campground, Gravel sites

Sites and Services: 20 Total Sites, 20 Full Hookups, 9 Pull Throughs, 45 Seasonal Sites, Dump station, Free showers, Offsite storage, Laundry, Wood for sale, Credit cards accepted

Recreation: Swimming pool

Nearby: Boating, Skiing, Swimming

Restrictions: Reservations required

SALES (NEW & USED CARS) • SERVICE & PARTS FOR ALL MAKES & MODELS • RENTALS

Serving Iowa, Illinois, Nebraska & Wisconsin

HARRIS

GOLF CARS

SALES & SERVICE



The NEW **YAMAHA** UMAX

Utility Vehicles have arrived!



- Power, Quiet Performance, Versatility & Comfort
- New 402 cc/14.25 HP Yamaha Built Engine
- Best Fuel Economy (45 MPG)
- Larger Utility Bed & Effortless Dump Bed Lock
- Redesigned Dash With More Storage (USB Standard)
- Under Hood Storage Compartment
- Available In UMAX One, Two, Fairway Lounge & Range Picker Models

TRADE-INS OF ALL BRANDS WELCOME • CALL US FOR FULL SERVICE ON ALL BRANDS
WE DELIVER

WISCONSIN:

13900 Leetsbir Road
Sturtevant, WI 53177

(262) 886-2816

For more information visit:

www.harrisgolfcars.com

IOWA:

155 N. Crescent Ridge
Dubuque, IA 52003
(563) 582-7390

ILLINOIS:

549 Heartland Drive, Suite A
Sugar Grove, IL 60554
(630) 466-5239

NEBRASKA:

1020 S. Highway 30
Blair, NE 68008
(402) 426-8110

Hours: Open Monday-Friday 8-5 | Saturday By Appointment or 9-1 from March-June



HIGHLY RATED

AWARD WINNING

JELLYSTONE PARKTM

FORT ATKINSON, WI

ACTIVITIES and FACILITIES

Daily & Seasonal Sites
Cabins - Park Model & Sleeping
Yogi BearTM & Friends
Character Appearances
Free Hey! Hey! Rides
Themed Weekends & Live
Entertainment Most Weekends
Supervised Activities
Family Pavilion
Activities Facility
Lodge - Camp Store
Pic-a-Nic Basket Snack Bar
Modern Laundry Facility
2 Heated Pools
Bathrooms/Shower
at 3 Locations
18 Hole Mini Golf Course*
Water Wars* - Dunk Tank*
Jumpshot Basketball*
2 Large Inflatable Slides*
Gemstone Mining*
Jumping Pillow* - Jumping Pad*
2 Young Kids Bounce Houses w/Slides*
Rolling Log Challenge in Pool
Water Wars Wagon
Skate Park*
Sand Volleyball
Kickball Field
Basketball Court
Horseshoe Pits
Tennis Court
Shuffleboard Courts
3 Playgrounds Plus
New, Large Tire Playground
Fishing Pond
Radio Controlled Car Racetrack

*Premium Amenities at an
Affordable Price.


New!
Book
On-Line

N551 Wishing Well Lane, Fort Atkinson, WI 53538

920-568-4100 • 877-232-7386 for reservations • 920-568-4106 fax

www.jellystonefort.com • info@jellystonefort.com

Celebrating Over 45 Years of Family Fun



**CAMPING FOR THE
FUN OF ITTM.com**

"It's All About The Stuff!"TM

YOGI BEAR and all related characters and elements are trademarks of and © Hanna-Barbera. (s20)

MARSHALL

WHISTLE STOP CAMPGROUND, 114 Whistle St, Marshall, 53559

608-655-3080, www.whistlestopcampground.com, Season: 4/15 - 10/15,

Email: camp@whistlestopcampground.com, Owner/Manager: Bud Styer, Driving

Directions: 4 miles west of I 94 on HWY 73 1 Mile east of HWY 19 on HWY 73

2020 Rate Range: \$45.00 - \$60.00 sites \$90.00 - \$195.00 Cabins

WACO Satisfaction Guarantee

Sites and Services: 60 Total Sites, 60 Full Hookups, 60 Water/Elec Hookups, 32 Pull Throughs, 28 Overnight Sites, Dump station, Free showers, Groceries, Snack bar, WIFI/Hot Spots, Wood for sale, ATM, Credit cards accepted

Recreation: Swimming beach, Pond, Playground, Jumping pillow, Outdoor movies, Space ball, Planned activities, Access to Amusement Park Little America, Teather ball, Volley Ball

To Rent: Rentals w/bathroom, Pedal carts, Bikes

Restrictions: Quiet Time: 11:00pm-8:00am, No Reservation required weekdays, No pets in rentals - [See ad page 63](#)

MILTON

BLACKHAWK CAMPING RESORT, 3407 E. Blackhawk Drive, Milton, 53563

608-868-2586, 866-652-2586, www.Rvonthego.com, Season: Mid April to Mid

October, Email: blackhawk@equitylifestyle.com, Owner/Manager: Ann, Driving

Directions: 1/2 mile North of Milton off Hwy 59,

2020 Rate Range: Campsite Prices Vary

WACO Satisfaction Guarantee - On Scenic Clear Lake, Mud Lake, and Duck Lake

Limited Accessibility for people with disabilities. Please call for specifics.

Sites and Services: 494 Total Sites, 31 Water/Elec Hookups, 2 Pull Throughs, 439 Seasonal Sites, 32 Overnight Sites, Dump station, Free showers, LP gas, Groceries, Laundry, Wood for sale, ATM, Credit cards accepted

Recreation: Swimming pool, Swimming beach, Playground, Pavilion/rec hall, Wagon rides, Outdoor movies, Fishing, Bait, Boat launch, Trails, Themed weekends, Planned activities, Kiddie Pool, Live Entertainment, Horseshoes, Basketball, Volleyball, Beach volleyball, Activity center for kids

To Rent: Rentals w/bathroom, Rentals w/kitchenette, Non-motorized watercraft, Golf carts, Kayaka and Paddle boats. Ask about our pet friendly rental units, Tents sites

Nearby: Golf, Lake Koshkonong, Fireside Dinner Theater, Timberhill Winery, Fermented Cellar, and Northleaf Winery

Restrictions: Quiet Time: 11PM - 8AM

LAKELAND RV CAMPGROUND, 2803 E State Rd. 59, Milton, 53563

608-868-4700, 866-860-5494, Fax: 608-868-5859, Season: 4/15 - 10/15,

www.lakelandcampingresort.com, Email: lakeland@equitylifestyle.com, Owner/

Manager: Natasha & Shane, Driving Directions: From Jct- I-90 (Exit 163) & Hwy 59,

go 2 1/4 miles East on Hwy 59, Enter on the left,

2020 Rate Range: Campsite Prices Vary

On Lake Koshkonong

Limited Accessibility for people with disabilities. Please call for specifics.

Sites and Services: 702 Total Sites, 134 Water/Elec Hookups, 7 Pull Throughs, 675 Seasonal Sites, 75 Overnight Sites, Dump station, Free showers, LP gas, Groceries, Laundry, Snack bar, WIFI/Hot Spots, Worship service, Wood for sale, ATM, Credit cards accepted

Recreation: Swimming pool, Swimming beach, Pond, Playground, Pavilion/rec hall, Wagon rides, Outdoor movies, Fishing, Bait, Boat launch, Trails, Themed weekends, Planned activities, Live Entertainment, Tennis, Shuffleboard, Basketball, Volleyball

To Rent: Rentals w/bathroom, Rentals w/kitchenette, Golf carts, Ask about our pet friendly rental units.

Nearby: Golf, Fireside Dinner Theater, Madison Zoo - [See ad page 46](#)

MILTON KOA/HIDDEN VALLEY RESORT, 872 E Hwy 59, Milton, 53563

608-868-4141, 800-469-5515 Fax: 608-868-5979, www.miltonwikoa.com,

Email: hiddenvalleymilton@gmail.com, Season: 4/26 - 10/20, Owner/Manager: Jim &

Marcia Kersten, Driving Directions: 1/2 mile E of I-90 on hwy 59,

2020 Rate Range: \$42.00 - \$87.00

WACO Satisfaction Guarantee - Clean, spacious, family camping.

Limited Accessibility for people with disabilities. Please call for specifics.

Sites and Services: 264 Total Sites, 224 Full Hookups, 40 Water/Elec Hookups, 32 Pull Throughs, 100 Seasonal Sites, 164 Overnight Sites, Dump station, Free showers, LP gas, Groceries, Laundry, Snack bar, WIFI/Hot Spots, Wood for sale, ATM, Credit cards accepted

Recreation: Swimming pool, Playground, Ball diamond, Pavilion/rec hall, Game room, Wagon rides, Skate park, Trails, Themed weekends, Planned activities, Frisbee Golf, Gaga Ball


To Rent: Sleeping cabins, Rentals w/bathroom, Rentals w/kitchenette, Housekeeping rentals, Pedal carts, Golf carts, Bikes

Nearby: Boating, Golf, Fishing

Restrictions: Quiet Time: 11:00 PM

GPS Coordinates: Lat: 42.82674 Long: 89.01620 - [See ad pages 60 & 61](#)

Southeastern Wisconsin • 2020



SNUG HARBOR
Pub & Restaurant
LAKEFRONT CAMPGROUND

608-883-6999 www.snugharborwi.com

PALMYRA

CIRCLE K CAMPGROUND, W1316 Island Road, Palmyra, 53156

262-495-2896, Fax: 262-495-2188, www.circlekcamp.net, Season: 5/1 - 3rd week-

end in October, Email: circlekcamp@centurytel.net, Owner/Manager: Coleen & Ed

Dionne, Driving Directions: from Hwy 59 & 106, go N on 106 3 miles, E on Island Rd 1

mile, 2020 Rate Range: \$25. - \$45/night, \$525 Month, \$1670 plus tax

Seasonal & Monthly, Overnight, Spacious

Sites and Services: 99 Total Sites, 99 Seasonal Sites, Free showers, Offsite storage, LP gas, Groceries, Laundry, WIFI/Hot Spots, Wood for sale, ATM, Credit cards accepted

Recreation: Swimming pool, Swimming beach, Pond, Playground, Pavilion/rec hall, Game room, Wagon rides, Fishing, Bait, Trails, Planned activities, Archery Tag

To Rent: Pedal carts

Nearby: Hiking & Biking trails, Horseback riding

Restrictions: Reservations Required, Quiet Time: 11:00 pm

SAUK CITY

BUDDY'S RIVER RESORT, 7539 Hwy 12, Sauk City, 53583

608-644-6390, www.buddysriverresort.com, Email: info@buddysriverresort.com,

Season: Mid April-Mid October, Owner/Manager: Greg Neumaier

Sites and Services: 140 Total Sites, 101 Seasonal Sites, Dump station, Pay showers

Recreation: Swimming beach, Fishing, Boat launch

STOUGHTON

BADGERLAND CAMPGROUND, 2671 Circle Dr, Stoughton, 53589

608-873-5800, www.badgerlandcampground.com, Season: 4/1 to 10/30,

Email: info@badgerlandcampground.com, Owner/Manager: Allison Clark/ Chris

Pena, Driving Directions: I 90/39 Exit 147 South on N, 1.5 miles turn right on Circle Dr. Office 1/2 mile on left, 2020 Rate Range: \$38.50 to \$51.50 Night plus tax

Sites and Services: 90 Total Sites, 8 Pull Throughs, 44 Seasonal Sites, 46 Overnight Sites, Dump station, Pay showers, LP gas, Restaurant/bar, WIFI/Hot Spots, Wood for sale, ATM, Credit cards accepted

Recreation: Swimming beach, Pond, Playground, Pavilion/rec hall, Wagon rides, Jumping pillow, Fishing, Bait, Themed weekends, Planned activities, Water trampoline, Wagon Rides

To Rent: Rentals w/bathroom, Rentals w/kitchenette, Golf carts

Nearby: Madison, Lake Kegonsa, Lake Kegonsa State Park

Restrictions: Quiet Time: 10:30 PM - 7:30 AM

www.wisconsinincampgrounds.com 59

**\$5 OFF
CAMPING**

2 night stay or longer.

*Not valid Holiday Weekends
Not valid with any other discount
Expires 10/18/20*

Present coupon at check-in.



Whoooooo.....
Gives you all of this?

MILTON KOA

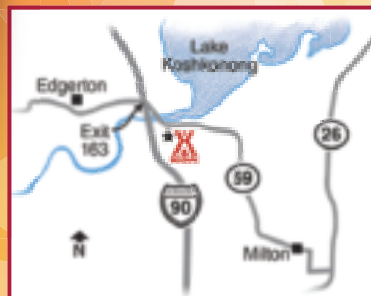
For Reservations Call: **800-469-5515**

www.miltonwikoa.com or koa.com



872 E. State Road 59
Milton, WI 53563, Rock County
Information: 608-868-4141
Reservations: 800-469-5515
Fax: 608-868-5979

We accept KOA Value & Good Sam card.
Good Sam rated 10.10.10



1/2 mile east of I-90/39:
Exit 163 on State Road 59.



Fun Activities



Themed Weekends



Beautiful Facilities



Spacious Sites



Rentals



SATISFACTION GUARANTEED

We are so sure you will love our campground that if upon arrival you are not completely satisfied you may leave within one hour and receive a full refund.

4-Day Special!

SUNDAY-WEDNESDAY
OR
MONDAY-THURSDAY

Lake Lenwood...



is a private 20 acre spring-fed glacial lake. Great swimming and fishing (catch and release only and no license required), sandy beach, pier with diving board, raft, water basketball, kiddie beach w/slide, grassy picnic area and a complete playground featuring an enclosed 20 foot high spiral slide "The Tower".

FOR RENT: row boats, paddle boats, canoes, kayaks & hydro bikes.
No gas motors or inflatable boats.

Family Camping

Quiet and relaxing atmosphere.
Clean facilities. Lakefront sites.
Water, electric and sewer hookups.
Big rigs welcome. 30 and 50 amp.
Fishing. Hiking. Firepits. Firewood
and ice available.



SEASONAL SITES AVAILABLE

(262) 334-1335

Call or write for free brochure.
7053 Lenwood Drive
West Bend, WI 53090

Visit our website:

www.lakelenwood.com

30 mi. North of Milwaukee
17 mi. from Lake Michigan



Lake
Lenwood
BEACH & CAMPGROUND

WATERTOWN

RIVER BEND RV RESORT, W6940 Rubidell Rd, Watertown, 53094

920-261-7505, Fax: 920-261-1007, **www.riverbendresort.com**, Season: 4/15 - 10/15, Email: info@rbresort.com, Owner/Manager: Kristen Swisher
2020 Rate Range: \$30.00- \$125.00

WACO Satisfaction Guarantee - Family Fun For Everyone

Limited Accessibility for people with disabilities. Please call for specifics.

Sites and Services: 644 Total Sites, 644 Water/Elec Hookups, 6 Pull Throughs, 500 Seasonal Sites, 100 Overnight Sites, Dump station, Pay showers, Offsite storage, LP gas, Groceries, Laundry, Restaurant/bar, Snack bar, WIFI/Hot Spots, Wood for sale, ATM, Credit cards accepted

Recreation: Swimming pool, Swimming beach, Pond, Playground, Ball diamond, Pavilion/rec hall, Game room, Wagon rides, Jumping pillow, Outdoor movies, Fishing, Bait, Boat launch, Trails, Snowmobile trails, Themed weekends, Planned activities, DunkTank, Waterslides, Shuffleboard, Volleyball, Horseshoes, Basketball

To Rent: Sleeping cabins, Rentals w/bathroom, Rentals w/kitchenette, Rentals ADA compliant, Pedal carts, Golf carts, Lodge, Bikes, Remote Control Car Track

Nearby: Golf, Fishing, Shopping

Restrictions: Reservations Required, Quiet Time: 11:00 PM - 8:00 AM, All Sites - Back in Only - *See ad this page*

WEST BEND

LAKE LENWOOD BEACH AND CAMPGROUND, 7053 Lenwood Dr, West Bend, 53090, **262-334-1335**, **www.lakelenwood.com**, Season: 4/17 - 10/11,

Owner/Manager: Mike & Mary Dricken, Driving Directions: (25 miles N of Milwaukee) from Hwy 45 or 41: E on Hwy D to Hwy 144 N, then N on Hwy 144 1 mile, then right (East) on Wallace Lake Rd. 200 ft. to Lenwood Drive. From I-43: Hwy 33 West 15 mi. to Trenton Rd (just past airport) Right (North) 1.5 Mi. to Wallace Lake Rd. Left (West) 1.2 mi. to Lenwood Drive, 2020 Rate Range: \$46.00 - \$50.00

WACO Satisfaction Guarantee - Trees, Lakefront, Grassy, Quiet

Limited Accessibility for people with disabilities. Please call for specifics.

Sites and Services: 130 Total Sites, 90 Full Hookups, 130 Water/Elec Hookups, 10 Pull Throughs, 50 Seasonal Sites, 80 Overnight Sites, Dump station, Pay showers Offsite storage, WIFI/Hot Spots, Wood for sale, Credit cards accepted

Recreation: Swimming beach, Playground, Fishing, Bait, Trails, Diving board, Raft, Kiddie Beach with slide

To Rent: Non-motorized watercraft, Rowboats, Paddleboats, Hydrobikes, Canoes

Nearby: Laundry, "Eisenbahn" Rails to Trails, Cabela's

Restrictions: Quiet Time: 9:30 PM to 8:00 AM, Family-type camping; no barking dogs-other pet restrictions - *See ad this page*

WHITEWATER

SCENIC RIDGE CAMPGROUND, W7991 R&W Townline Road, Whitewater,

53190, **608-883-2920**, Fax: 608-883-2925, **www.scenicridgecampground.com**, Email: scenicridgecamp@gmail.com, Season: April - October, Owner/Manager: Keith & Julie Michaels, Tom & Micky Haefl, Driving Directions: from Hwy 12 (just bordering the City of Whitewater) follow to Cty Rd P South, 7 miles to R&W Townline Road West, 1 mile * SEE WEBSITE FOR PRINTABLE MAP*,
2020 Rate Range: \$39.00 - \$46.00 per site

WACO Satisfaction Guarantee - Shaded & Open Grassy Sites

Limited Accessibility for people with disabilities. Please call for specifics.

Sites and Services: 194 Total Sites, 192 Water/Elec Hookups, 11 Pull Throughs, 134 Seasonal Sites, 60 Overnight Sites, Dump station, Free showers, Groceries, Laundry, Restaurant/bar, Snack bar, WIFI/Hot Spots, Wood for sale, Credit cards accepted

Recreation: Swimming beach, Pond, Playground, Pavilion/rec hall, Wagon rides, Jumping pillow, Outdoor movies, Fishing, Bait, Boat launch, Trails, Themed weekends, Planned activities, Excellent Fishing, Sat Evening Ski Show on beach, Fall Haunted Trails, Water inflatables

To Rent: Rentals w/bathroom, Rentals w/kitchenette, Housekeeping rentals, Motorized watercraft, Non-motorized watercraft, Golf carts, On Site RV Rentals

Nearby: WI bike trails, Small Town Shops, Alpine Valley Music Theater

Restrictions: Reservations Required, Quiet Time: 10 pm to 8 am, Check In Hours NO Later than 10:30 pm nightly, Must be 21 to rent site or unit, Pets Welcome-must be attended to, cleaned up after and leashed at all times. No pets in rental units



Full refund to any camper requesting a refund on campsite fees and leaving within one hour of check-in.
Guarantee applies to campsite fees only and is not valid on holidays or holiday weekends.

Southeastern Wisconsin • 2020

An AWESOME Camping Experience!

www.rbresort.com



Family Fun For Everyone!

8,000 square foot water park, 170 sites with water & electric, rental units, camp store, bikes & trykes, jumping pillow, space basketball, dunk tank, water wars, weekend themes, swimming pond with sandy beach and water toys, pool, bar, restaurant and more!



920.261.7505

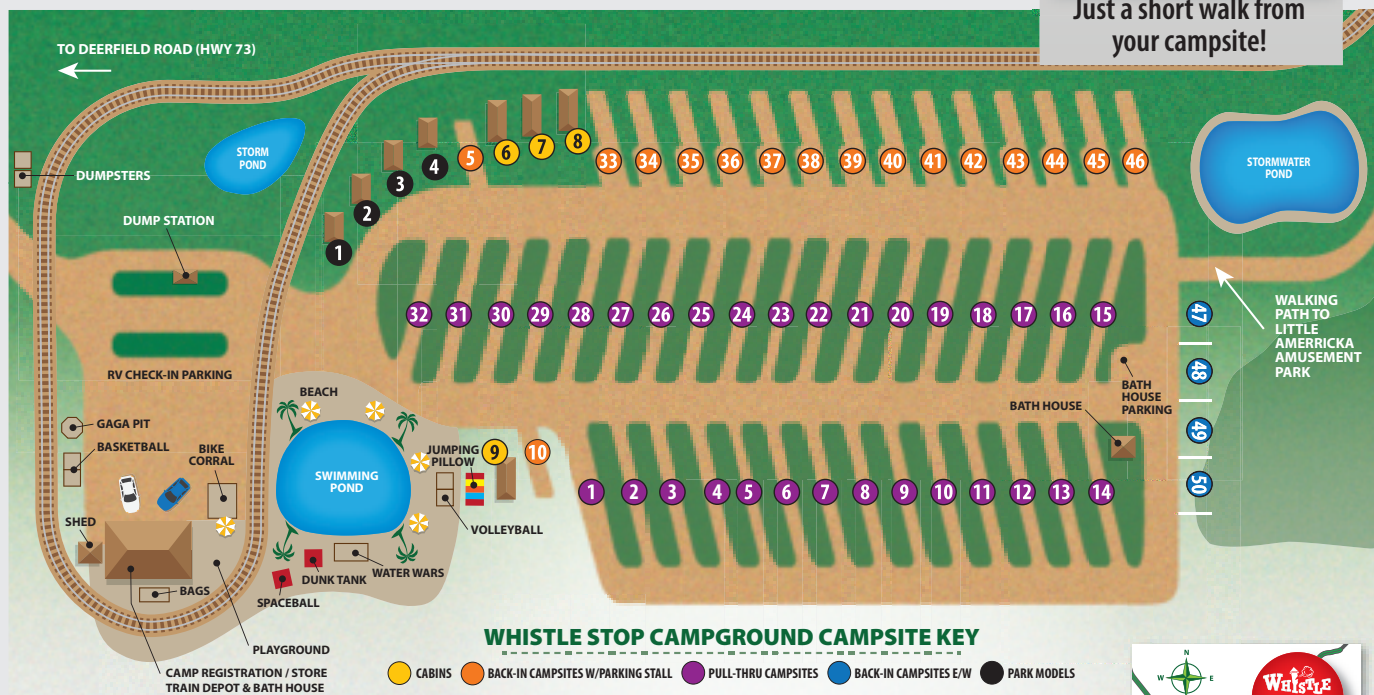


FACILITIES and ACTIVITIES

60 Full Hookups • 4 Deluxe Cabins • 4 Park Model Rentals • 32 Pull Throughs
 4 Water/Elec Hookups • 28 Overnight Sites • Dump Station • Free Showers
 LP Gas • Groceries • Snack Bar • WIFI/Hot Spots • Wood for Sale • ATM
 Credit Cards accepted • Swimming Pond-Beach • Playground • Jumping Pillow
 Outdoor Movies • Amusement Rides • Space Ball • Planned Activities



Just a short walk from
your campsite!



Reservations: **(608) 655-3080**

114 Whistle St • PO Box 177 • Marshall, WI 53559

www.whistlestopcampground.com



FAMILY FRIENDLY!

FAMILY OPERATED!

CAMPING FOR THE FUN OF IT™

"It's All About The Stuff!"™



1

Boulder Creek
Campground

11354 County Road X, Bagley, WI 53801
608-996-2201
www.bouldercreekcampground.com

2

Champions
Riverside Resort

W16751 Pow Wow Lane - Galesville, WI 54630
608-582-2995
www.championsriversideresort.com

3

Tilleda Falls
Campground

W13165 County Road D - Tilleda, WI 54978
715-787-4143
www.tilledafalls.com

4

Whistle Stop
Campground

114 Whistle Street - Marshfield, WI 53559
608-655-3080
www.whistlestopcampground.com

5

Chapparral
Campground

316 Dreamland Dr. - Worenovoc, WI 53968
608-464-3200
www.chapparral.com

6

Scenic Ridge
Campground

W7991 R and W Townline Rd - Whitewater, WI 53190
1-608-883-2920
www.scenicridgecampground.com

7

River Bend
RV Resort

W6940 Rubidell Road - Watertown, WI 53094
920-261-7505
www.rbresort.com

8

Jellystone
Fort

N551 Wishing Well Lane - Fort Atkinson, WI 53538
920-568-4100
www.jellystonefort.com

9

Beantown
Campground

8398 County F - Balleys Harbor, WI 54202
920-839-1439
www.beantowncampground.com

10

Smokey Hollow
Campground

W9935 McGowan Road - PO Box 18 - Lodi, WI 53555
608-635-4806
www.smokeyhollowcampground.com

11

Merry Mac's
Campground

E12995 Halweg Road - Merrimac, WI 53561
608-493-2367
www.merrymacs campground.com

12

Baraboo Hills
Campground

E10545 Terrytown Road - Baraboo, WI 53913
608-356-8505
www.baraboohillscampground.com

13

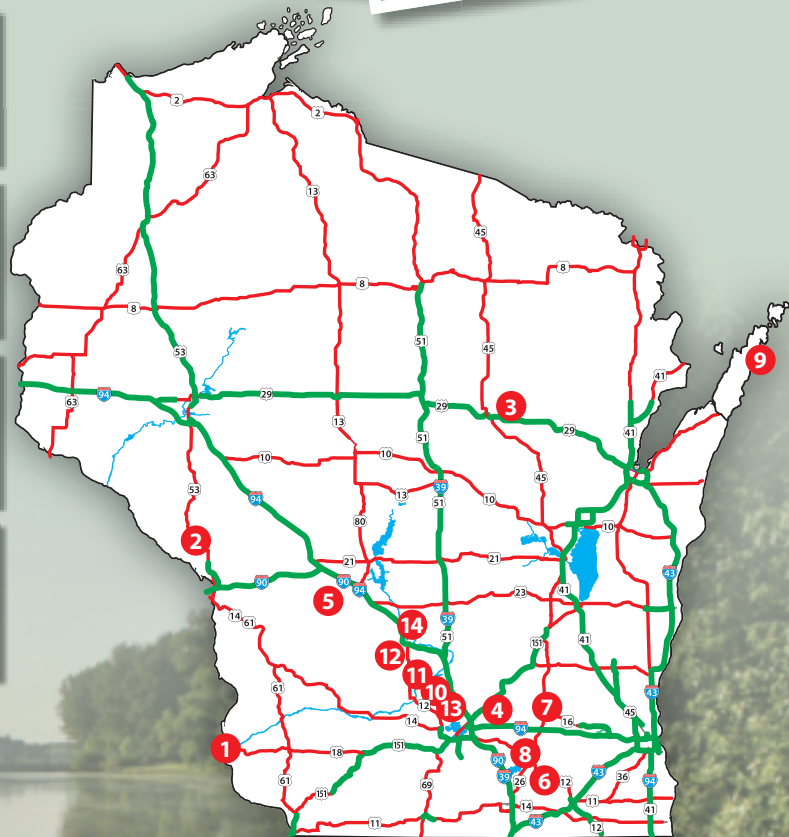
Crystal Lake
Campground

N550 Gannon Road - Lodi, WI 53555
608-592-5607
www.crystallakecampground.com

14

BONANZA
CAMPING RESORT

1770 Wisconsin Dells Parkway, Wisconsin Dells, WI 53965
800-438-8139
www.bonanzacamping.com



www.campingforthefunofit.com

COTTAGES 11



YURTS 12



HOUSE 13



PARK MODELS

2 10 11



CABINS 1



HOUSE 3



CAMPING FOR THE FUN OF IT™
.com

"It's All About The Stuff!"™

Ultimate Rental Units Sleeping 4-14!

MAP NUMBER		CABINS	DELUXE CABINS	GAZEBO	COTTAGES	PARK MODELS	BUNKHOUSES	TRAILERS	YURTS	COVERED WAGONS	PARK HOUSE
1	BOULDER CREEK CAMPGROUND BAGLEY, WI 53801	•	•								
2	CHAMPIONS RIVERSIDE RESORT GALESVILLE, WI 54630		•			•	•	•			
3	TILLED FALLS CAMPGROUND TILLED, WI 54978	•									•
4	WHISTLE STOP CAMPGROUND MARSHALL, WI 53559		•			•					
5	CHAPPARAL CAMPGROUND & RESORT WONEWOC, WI 53968	•	•								
6	SCENIC RIDGE CAMPGROUND WHITEWATER, WI 53190				•			•			
7	RIVER BEND RV RESORT WATERTOWN, WI 53094					•		•			•
8	JELLYSTONE PARK™ OF FORT ATKINSON FORT ATKINSON, WI 53538	•	•			•					
9	BEANTOWN CAMPGROUND BAILEYS HARBOR, WI 54202		•				•				•
10	SMOKEY HOLLOW CAMPGROUND LODI, WI 53555	•	•	•		•			•	•	•
11	MERRY MAC'S CAMPGROUND MERRIMAC, WI 53561	•			•	•			•		•
12	BARABOO HILLS CAMPGROUND BARABOO, WI 53913	•	•		•	•	•	•	•		
13	CRYSTAL LAKE RV PARK LODI, WI 53555	•	•			•			•		•
14	BONANZA CAMPING RESORT WISCONSIN DELLS, WI 53965	•	•			•					

DELUXE CABINS 8



PARK MODELS 4



CABINS 10



TRAILERS 2 6 7 14



COVERED WAGONS 10



PARK MODELS 10



DELUXE CABINS 4 10



PARK MODELS 14



GAZEBOS 10



PARK MODELS 13 14



CAMPING FOR THE FUN OF ITTM.com

"It's All About The Stuff!"TM

Just Minutes Away From
Devil's Lake State Park... It's Like
Camping In Your Own Backyard!

Smokey Hollow Campground

W9935 McGowan Rd • Lodi, WI 53555

(608) 635-4806

Whether you are looking for a weekend filled with activities or the quiet relaxation of a secluded campground, Smokey Hollow is the place for you and your family!

www.smokeyhollowcampground.com



SMOKEY HOLLOW
campground

Merry Mac's Campground

E12995 Halweg Rd • Merrimac, WI 53561

(608) 493-2367

Welcome to one of the BEST campgrounds in Wisconsin!
Merry Mac's Campground is a family friendly campground nestled between the South shore of Devil's Lake and Lake Wisconsin.

www.merrymacscampground.com

Baraboo Hills Campground

E10545 Terrytown Rd. • Baraboo, WI 53913

(608) 356-8505

We invite you to make Baraboo Hills Campground your home away from home while you visit all the excitement of the Wisconsin Dells, natural beauty of Devil's Lake State Park, or fun of the Circus World Museum.

www.baraboohillscampground.com



www.campingforthefunofit.com